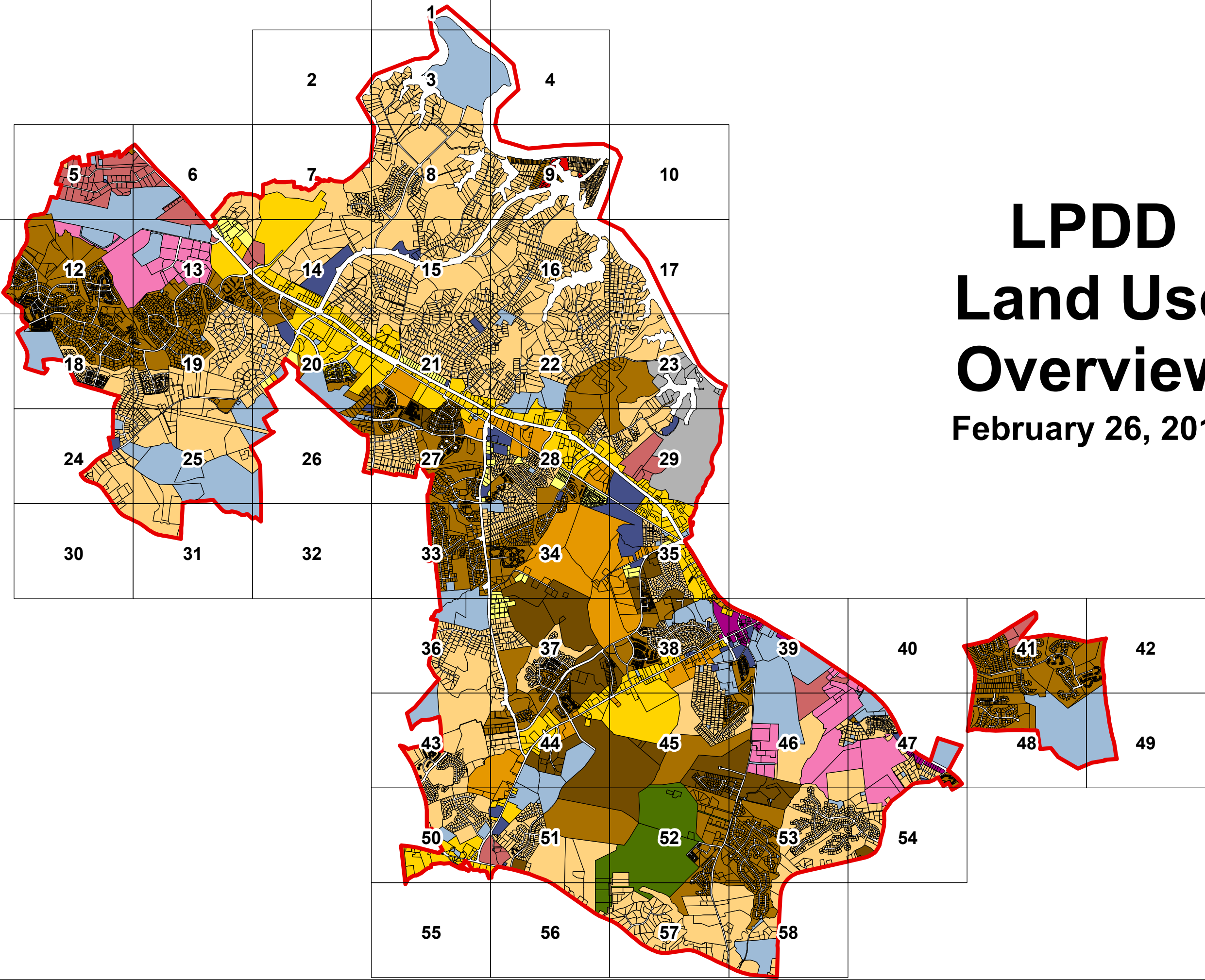


# LPDD Land Use Overview
















February 26, 2018



# LPDD Land Use

Date: 2/26/2018

# 1

-  LPDD Boundary
- LPDD Land Use**
-  Residential High Density
-  Residential Medium Density
-  Residential Low Density
-  Residential Low Density Transitional
-  Mixed-Use High-Intensity
-  Mixed-Use Medium-Intensity
-  Mixed-Use Low-Intensity
-  Limited Commercial/Industrial
-  Office and Business Parks
-  Industrial Areas
-  Open Space
-  Public Lands
-  Non-Profit Institutional
-  Marine Use


















0 330 660 Feet



# LPDD Land Use

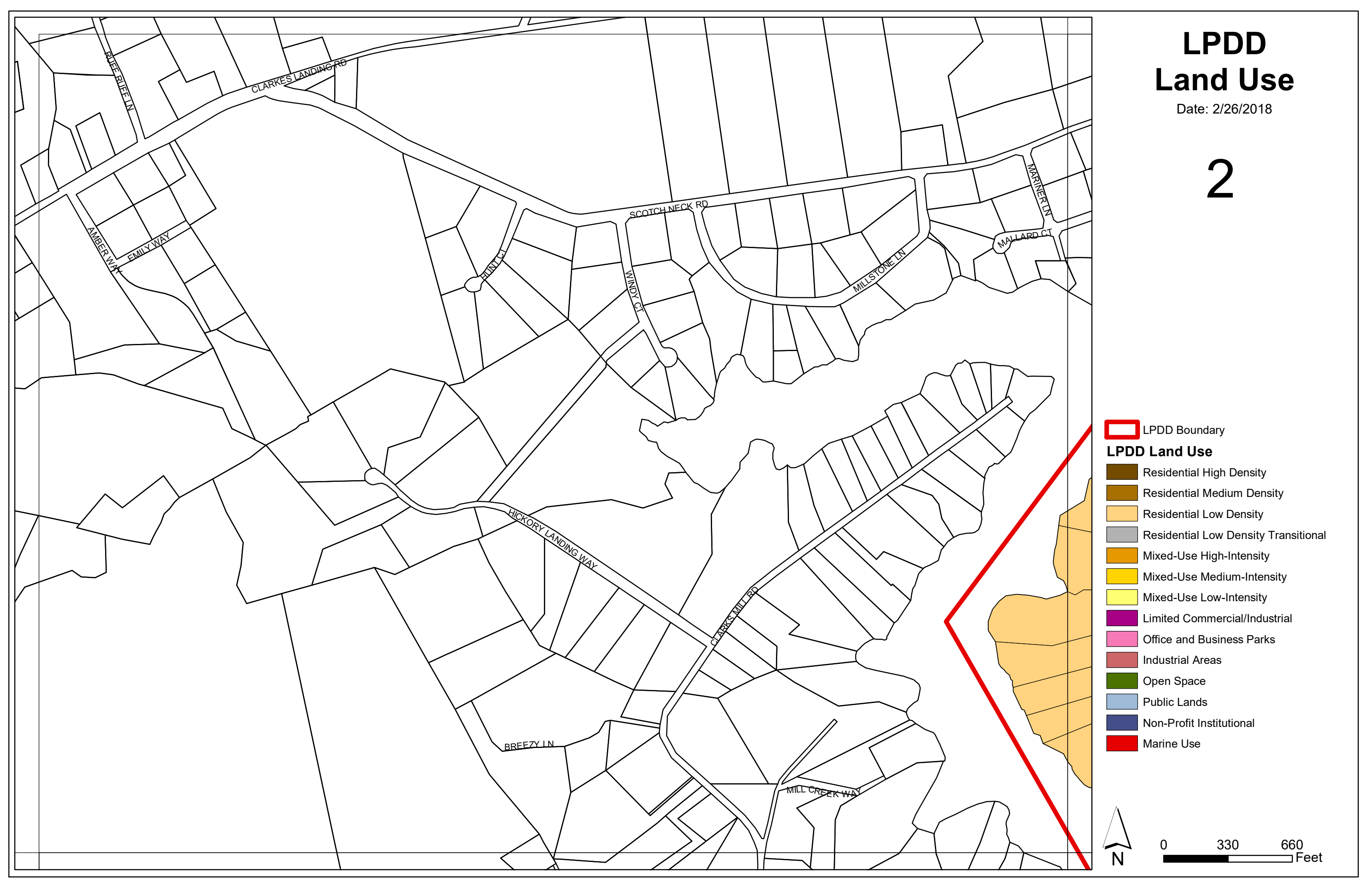
Date: 2/26/2018

# 2

-  LPDD Boundary
- LPDD Land Use**
-  Residential High Density
-  Residential Medium Density
-  Residential Low Density
-  Residential Low Density Transitional
-  Mixed-Use High-Intensity
-  Mixed-Use Medium-Intensity
-  Mixed-Use Low-Intensity
-  Limited Commercial/Industrial
-  Office and Business Parks
-  Industrial Areas
-  Open Space
-  Public Lands
-  Non-Profit Institutional
-  Marine Use


















0 330 660 Feet



# LPDD Land Use

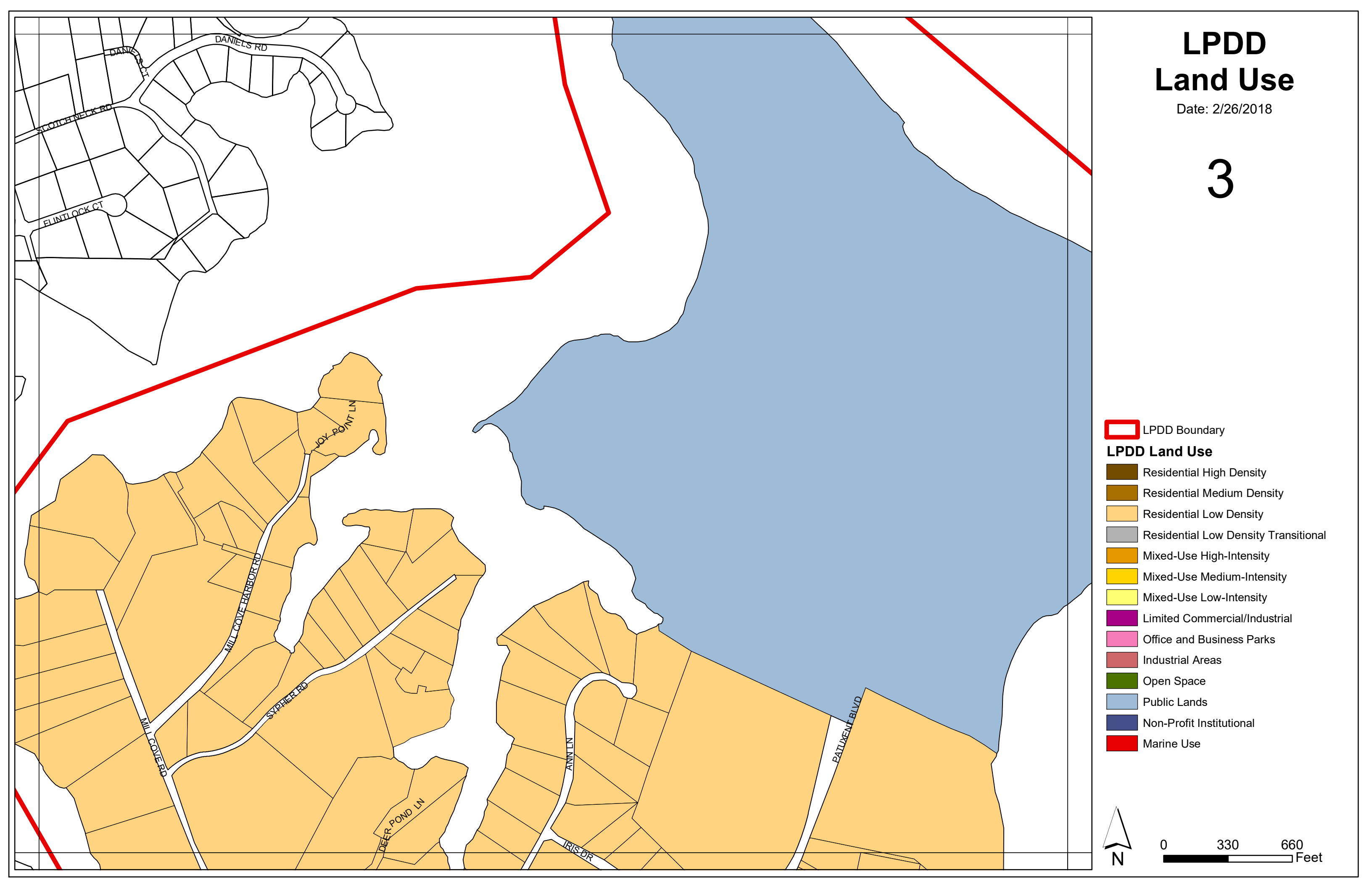
Date: 2/26/2018

# 3

-  LPDD Boundary
- LPDD Land Use**
-  Residential High Density
-  Residential Medium Density
-  Residential Low Density
-  Residential Low Density Transitional
-  Mixed-Use High-Intensity
-  Mixed-Use Medium-Intensity
-  Mixed-Use Low-Intensity
-  Limited Commercial/Industrial
-  Office and Business Parks
-  Industrial Areas
-  Open Space
-  Public Lands
-  Non-Profit Institutional
-  Marine Use


















0 330 660 Feet

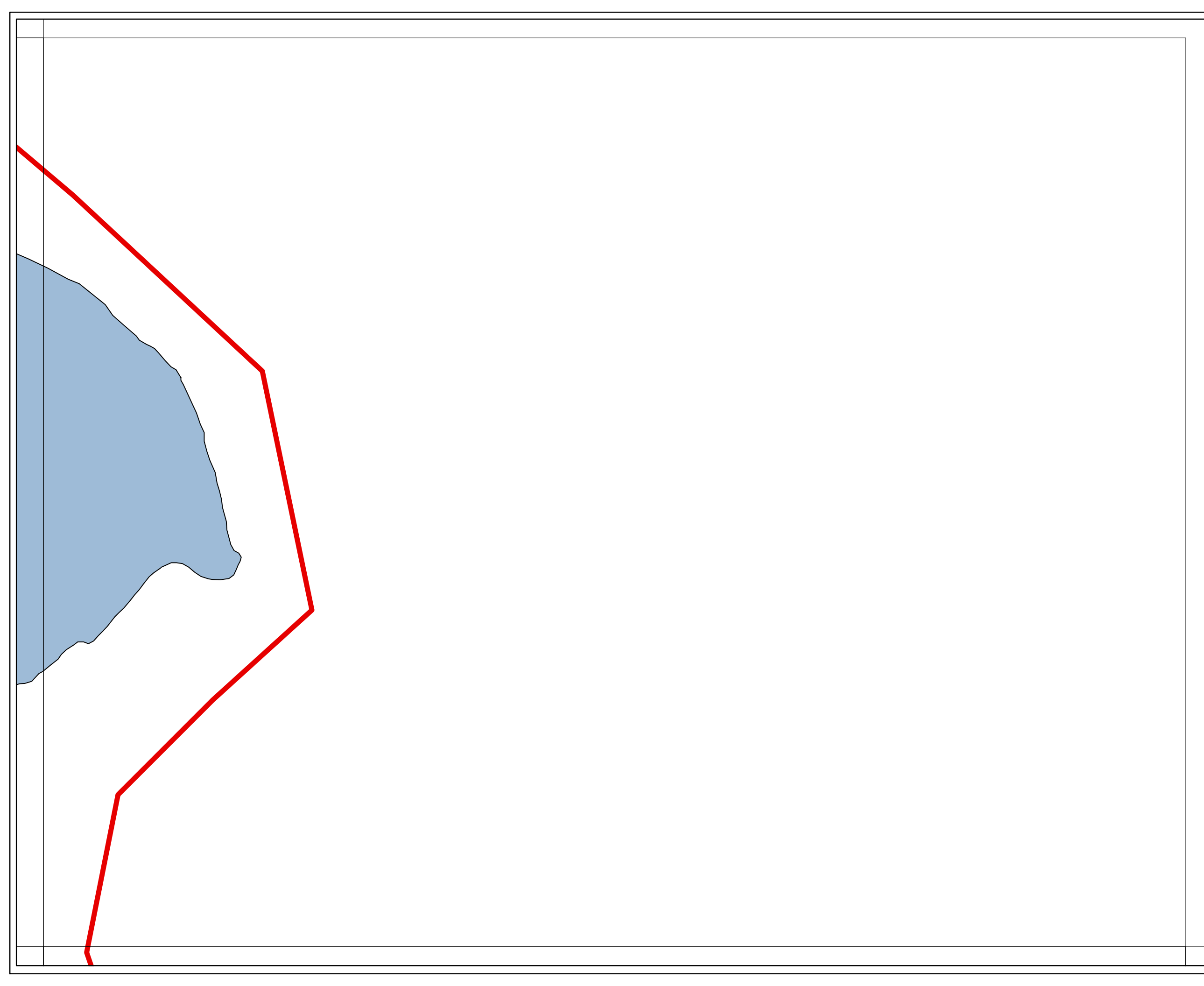
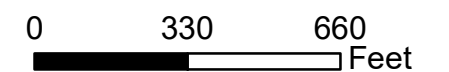


# LPDD Land Use

Date: 2/26/2018

# 4
















-  LPDD Boundary
- LPDD Land Use**
-  Residential High Density
-  Residential Medium Density
-  Residential Low Density
-  Residential Low Density Transitional
-  Mixed-Use High-Intensity
-  Mixed-Use Medium-Intensity
-  Mixed-Use Low-Intensity
-  Limited Commercial/Industrial
-  Office and Business Parks
-  Industrial Areas
-  Open Space
-  Public Lands
-  Non-Profit Institutional
-  Marine Use



# LPDD Land Use

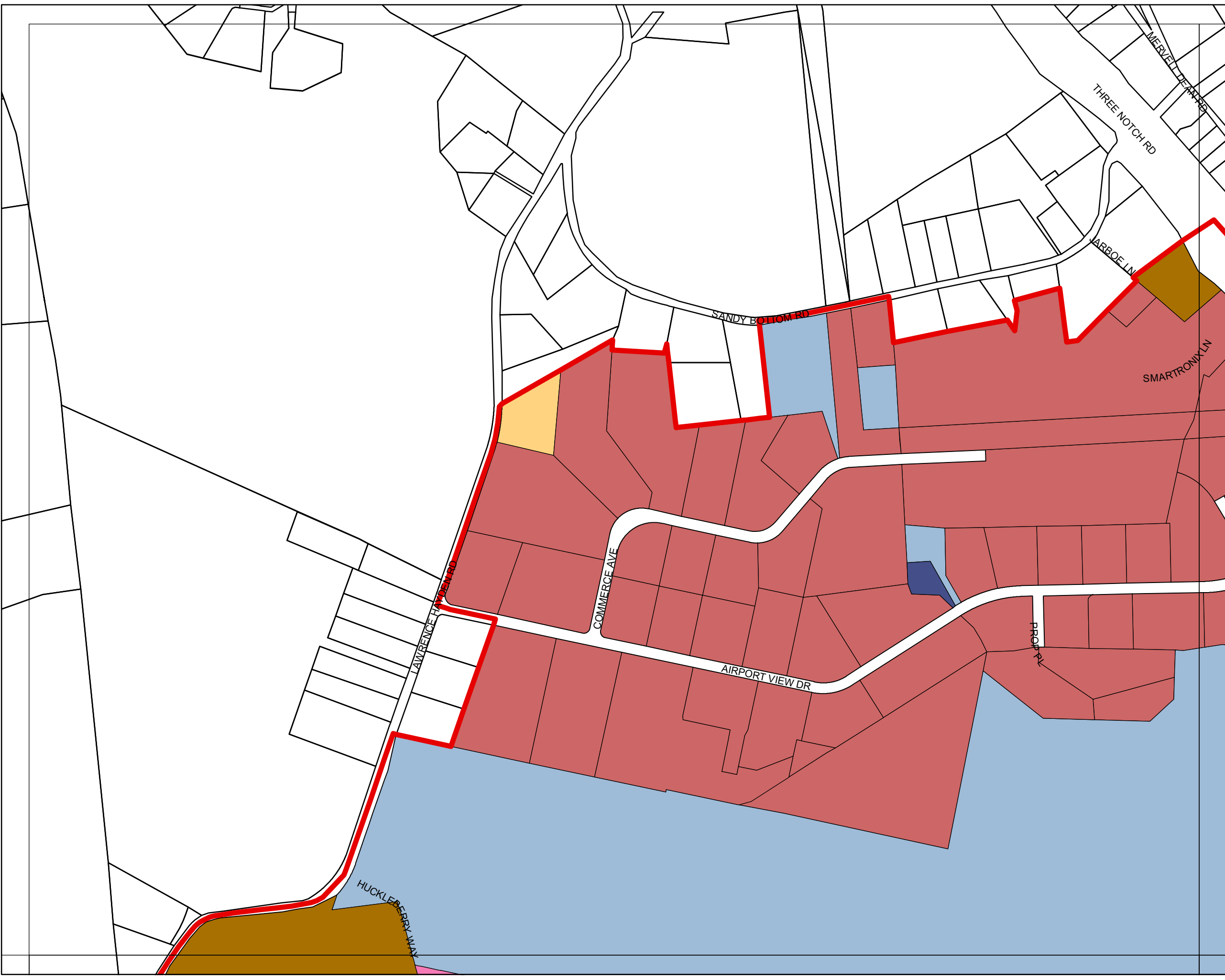
Date: 2/26/2018

# 5

-  LPDD Boundary
- LPDD Land Use**
-  Residential High Density
-  Residential Medium Density
-  Residential Low Density
-  Residential Low Density Transitional
-  Mixed-Use High-Intensity
-  Mixed-Use Medium-Intensity
-  Mixed-Use Low-Intensity
-  Limited Commercial/Industrial
-  Office and Business Parks
-  Industrial Areas
-  Open Space
-  Public Lands
-  Non-Profit Institutional
-  Marine Use


















0 330 660 Feet



# LPDD Land Use

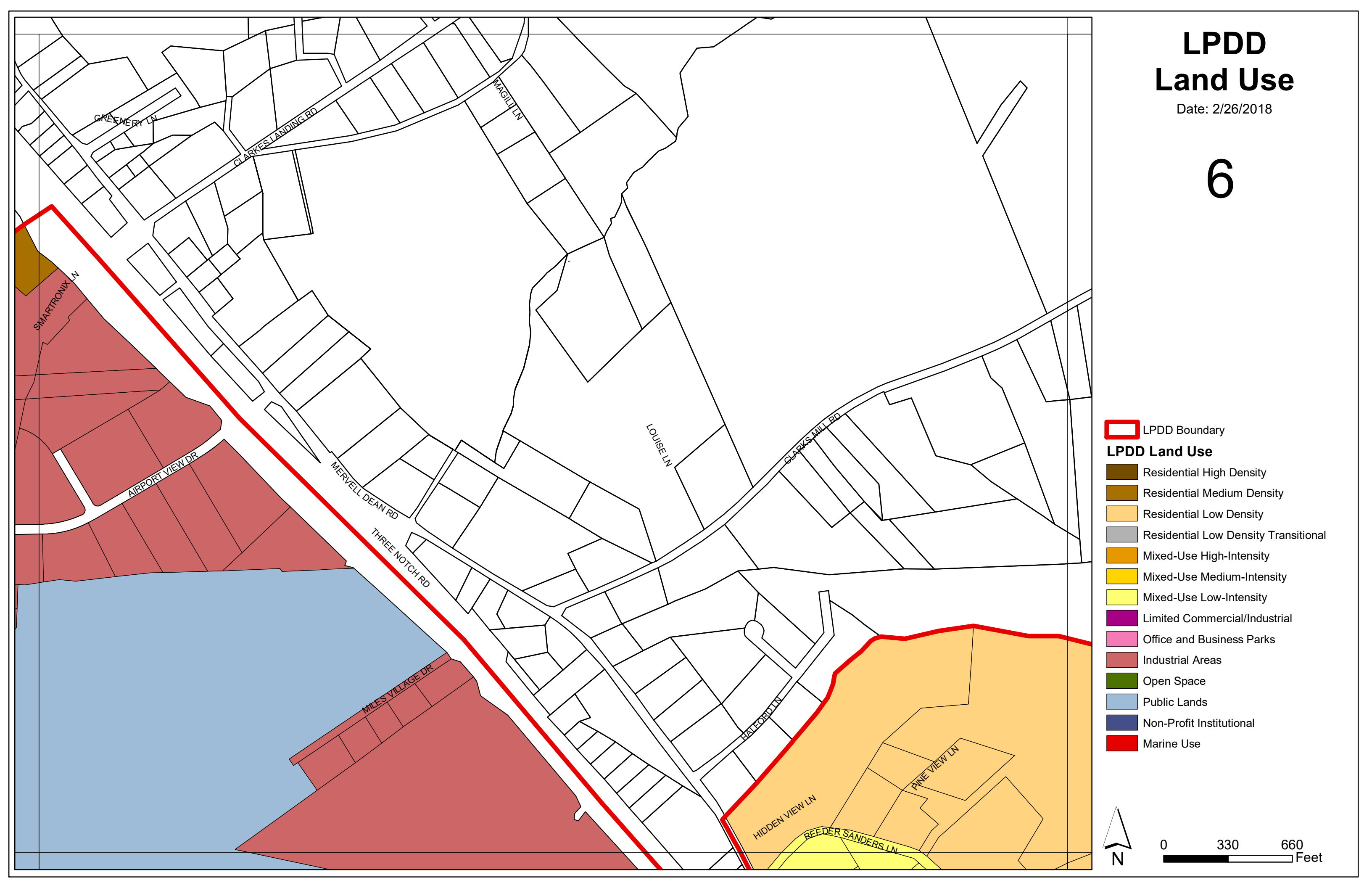
Date: 2/26/2018

# 6

-  LPDD Boundary
- LPDD Land Use**
-  Residential High Density
-  Residential Medium Density
-  Residential Low Density
-  Residential Low Density Transitional
-  Mixed-Use High-Intensity
-  Mixed-Use Medium-Intensity
-  Mixed-Use Low-Intensity
-  Limited Commercial/Industrial
-  Office and Business Parks
-  Industrial Areas
-  Open Space
-  Public Lands
-  Non-Profit Institutional
-  Marine Use


















0 330 660 Feet

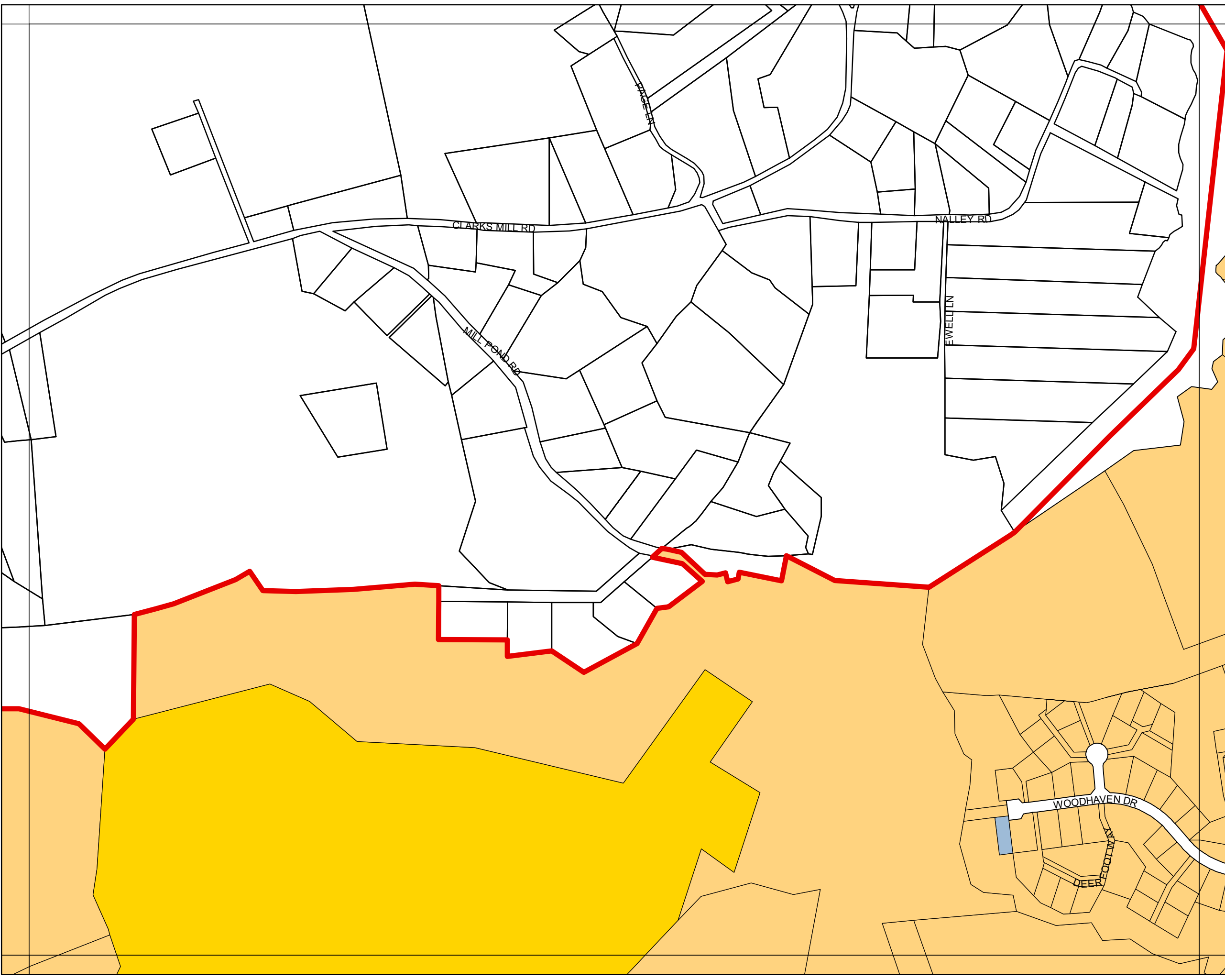
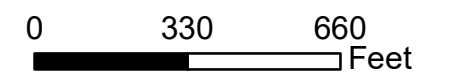


# LPDD Land Use

Date: 2/26/2018

# 7

-  LPDD Boundary
- LPDD Land Use**
-  Residential High Density
-  Residential Medium Density
-  Residential Low Density
-  Residential Low Density Transitional
-  Mixed-Use High-Intensity
-  Mixed-Use Medium-Intensity
-  Mixed-Use Low-Intensity
-  Limited Commercial/Industrial
-  Office and Business Parks
-  Industrial Areas
-  Open Space
-  Public Lands
-  Non-Profit Institutional
-  Marine Use




















# LPDD Land Use

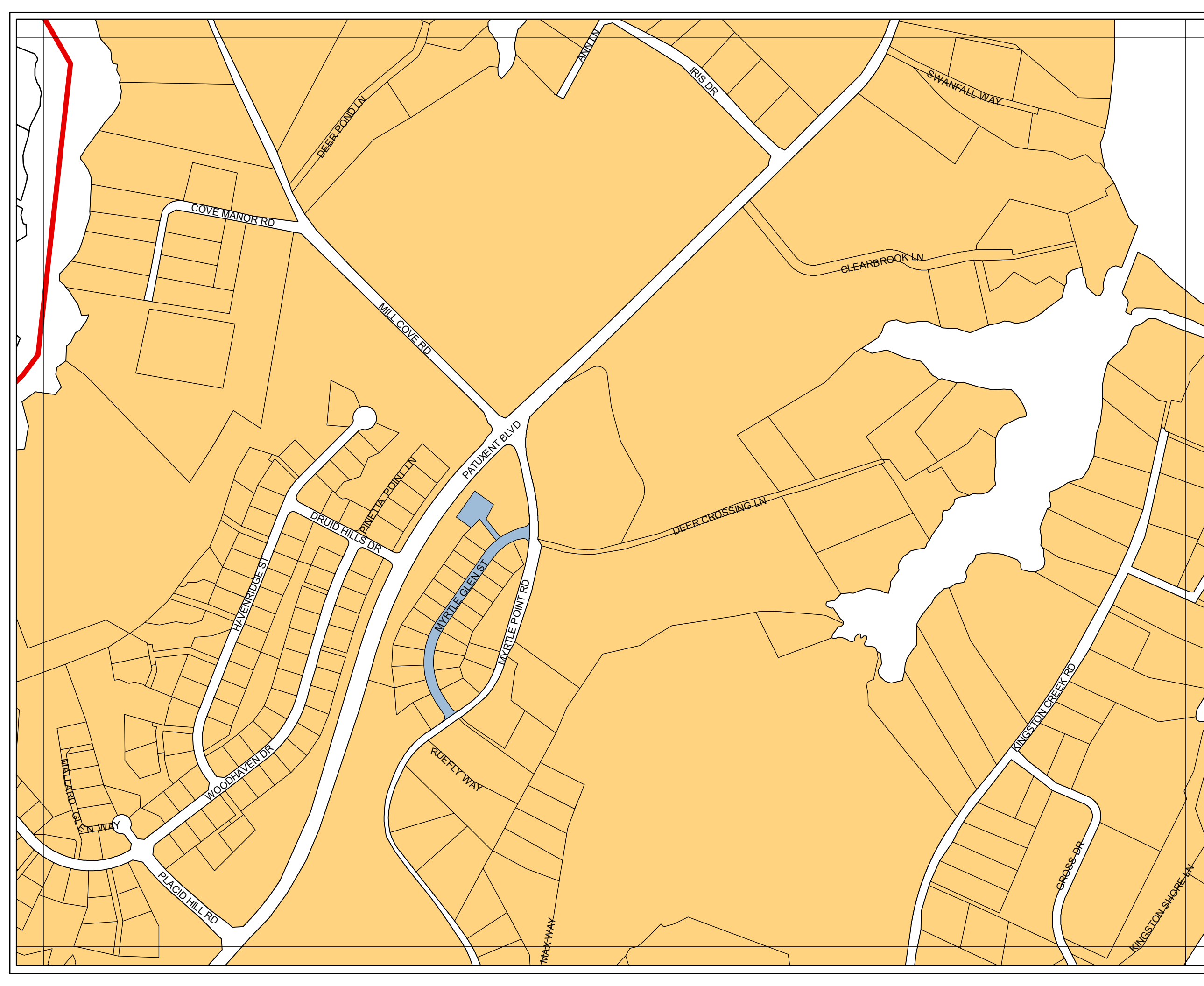
Date: 2/26/2018

# 8

-  LPDD Boundary
- LPDD Land Use**
-  Residential High Density
-  Residential Medium Density
-  Residential Low Density
-  Residential Low Density Transitional
-  Mixed-Use High-Intensity
-  Mixed-Use Medium-Intensity
-  Mixed-Use Low-Intensity
-  Limited Commercial/Industrial
-  Office and Business Parks
-  Industrial Areas
-  Open Space
-  Public Lands
-  Non-Profit Institutional
-  Marine Use


















0 330 660 Feet



# LPDD Land Use

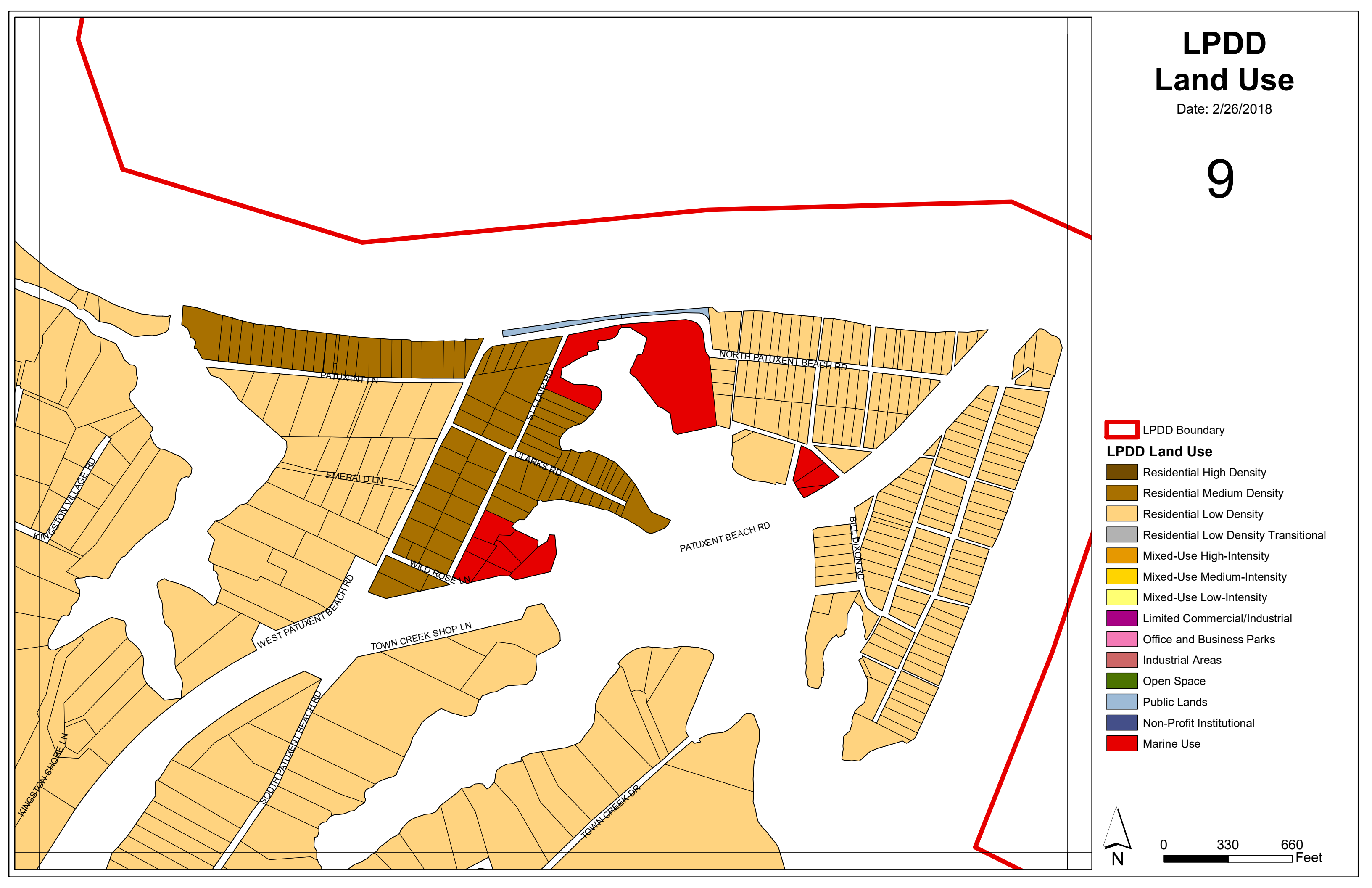
Date: 2/26/2018

# 9

-  LPDD Boundary
- LPDD Land Use**
-  Residential High Density
-  Residential Medium Density
-  Residential Low Density
-  Residential Low Density Transitional
-  Mixed-Use High-Intensity
-  Mixed-Use Medium-Intensity
-  Mixed-Use Low-Intensity
-  Limited Commercial/Industrial
-  Office and Business Parks
-  Industrial Areas
-  Open Space
-  Public Lands
-  Non-Profit Institutional
-  Marine Use



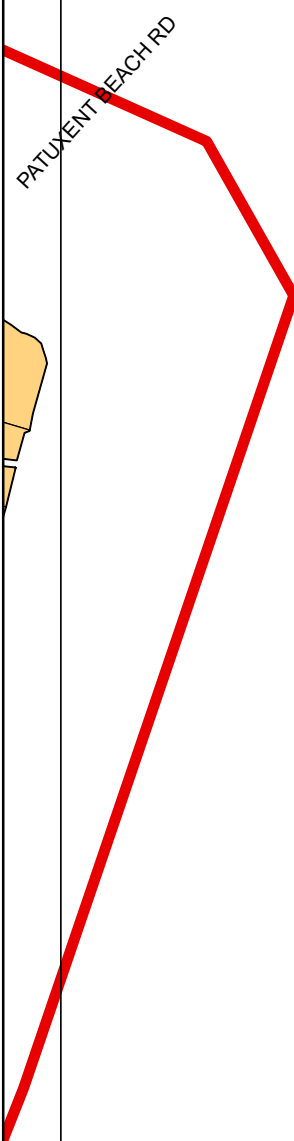
0 330 660 Feet



















# LPDD Land Use

Date: 2/26/2018

# 10



-  LPDD Boundary
- LPDD Land Use**
-  Residential High Density
-  Residential Medium Density
-  Residential Low Density
-  Residential Low Density Transitional
-  Mixed-Use High-Intensity
-  Mixed-Use Medium-Intensity
-  Mixed-Use Low-Intensity
-  Limited Commercial/Industrial
-  Office and Business Parks
-  Industrial Areas
-  Open Space
-  Public Lands
-  Non-Profit Institutional
-  Marine Use


















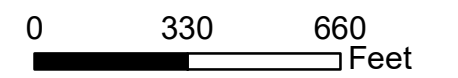
# LPDD Land Use

Date: 2/26/2018

# 11



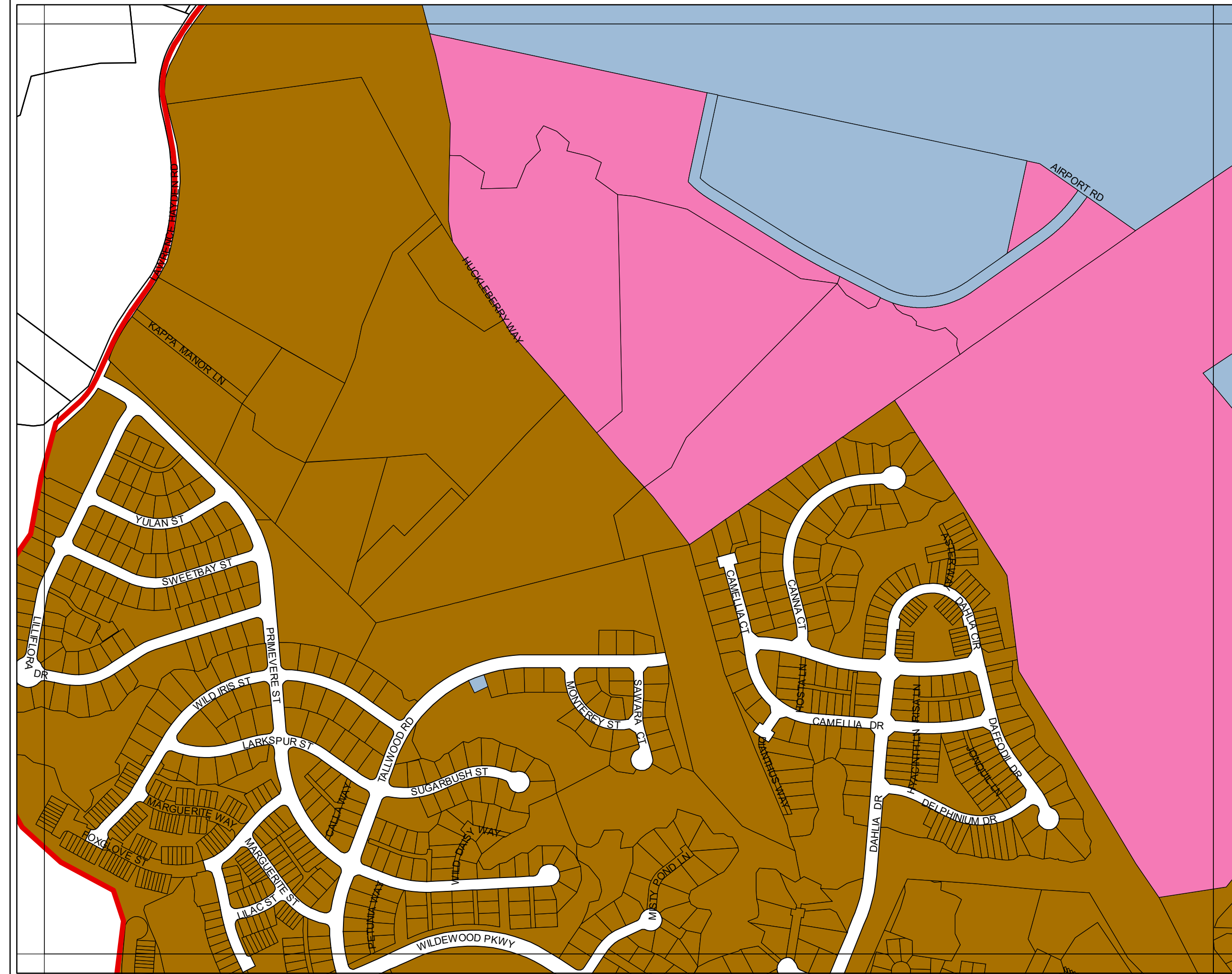
-  LPDD Boundary
- LPDD Land Use**
-  Residential High Density
-  Residential Medium Density
-  Residential Low Density
-  Residential Low Density Transitional
-  Mixed-Use High-Intensity
-  Mixed-Use Medium-Intensity
-  Mixed-Use Low-Intensity
-  Limited Commercial/Industrial
-  Office and Business Parks
-  Industrial Areas
-  Open Space
-  Public Lands
-  Non-Profit Institutional
-  Marine Use



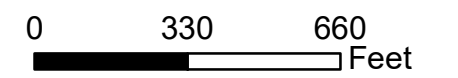
# LPDD Land Use

Date: 2/26/2018

# 12


















- LPDD Boundary
- LPDD Land Use**
- Residential High Density
- Residential Medium Density
- Residential Low Density
- Residential Low Density Transitional
- Mixed-Use High-Intensity
- Mixed-Use Medium-Intensity
- Mixed-Use Low-Intensity
- Limited Commercial/Industrial
- Office and Business Parks
- Industrial Areas
- Open Space
- Public Lands
- Non-Profit Institutional
- Marine Use



# LPDD Land Use

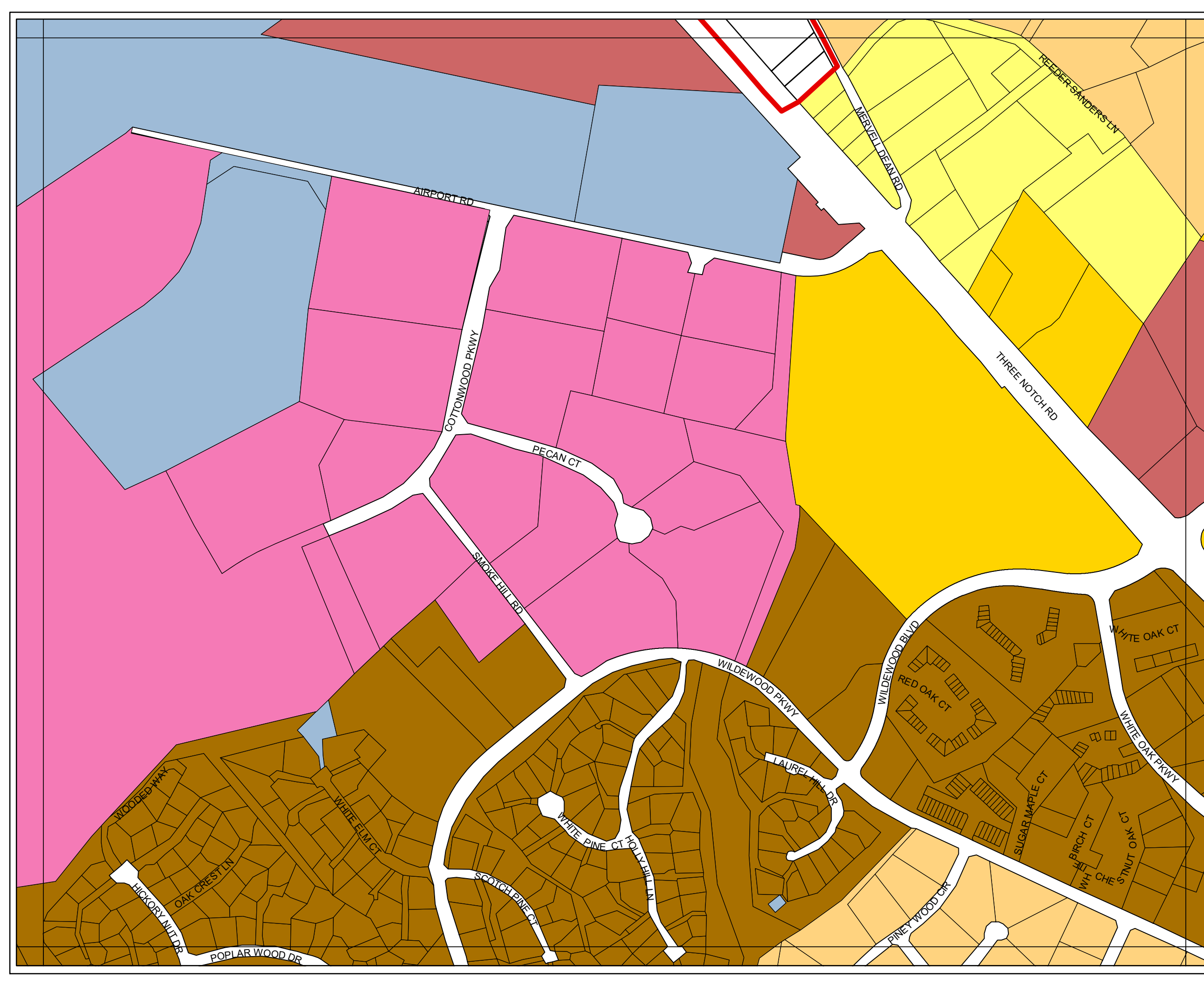
Date: 2/26/2018

# 13

-  LPDD Boundary
- LPDD Land Use**
-  Residential High Density
-  Residential Medium Density
-  Residential Low Density
-  Residential Low Density Transitional
-  Mixed-Use High-Intensity
-  Mixed-Use Medium-Intensity
-  Mixed-Use Low-Intensity
-  Limited Commercial/Industrial
-  Office and Business Parks
-  Industrial Areas
-  Open Space
-  Public Lands
-  Non-Profit Institutional
-  Marine Use


















0 330 660 Feet



# LPDD Land Use

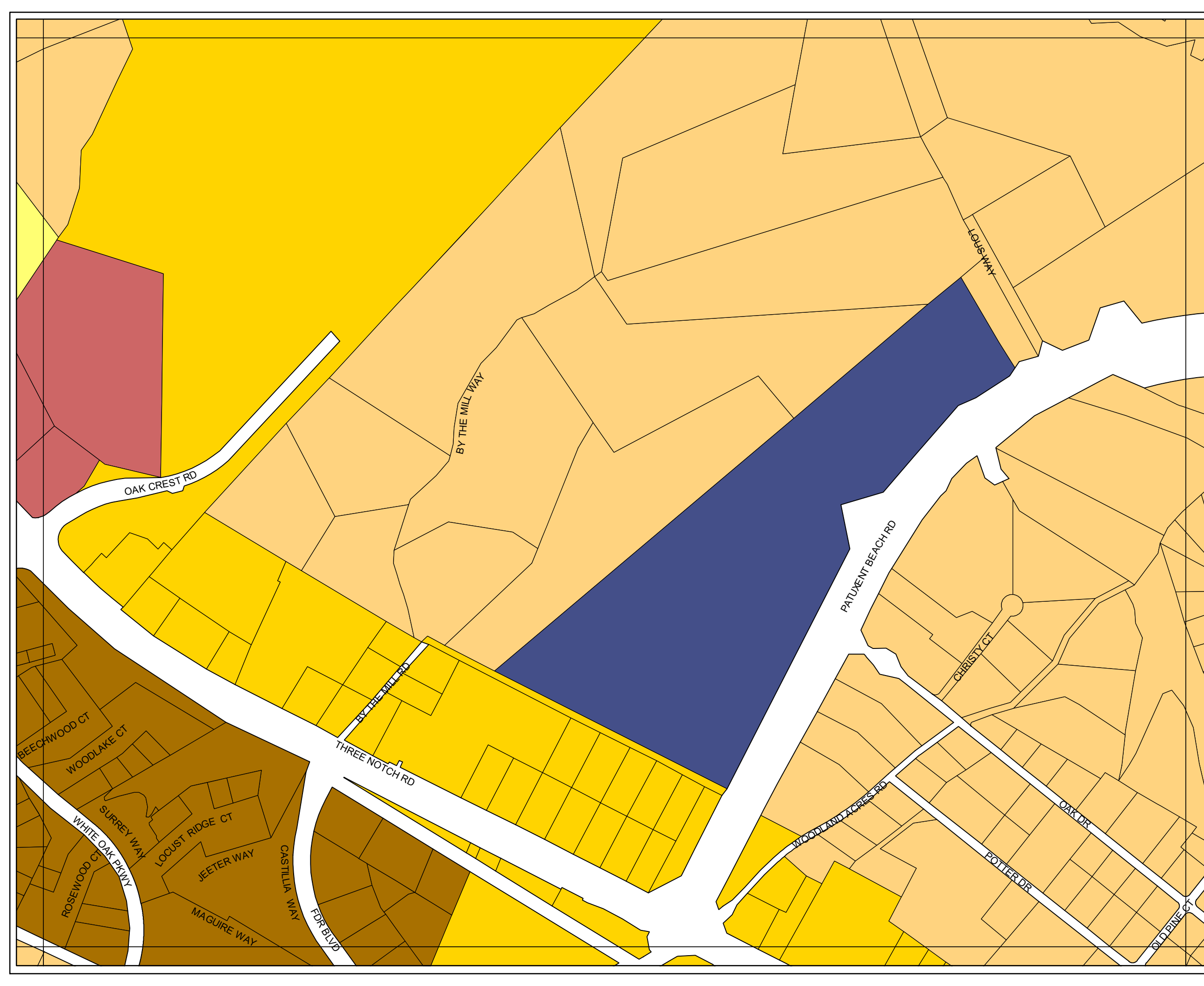
Date: 2/26/2018

# 14

-  LPDD Boundary
- LPDD Land Use**
-  Residential High Density
-  Residential Medium Density
-  Residential Low Density
-  Residential Low Density Transitional
-  Mixed-Use High-Intensity
-  Mixed-Use Medium-Intensity
-  Mixed-Use Low-Intensity
-  Limited Commercial/Industrial
-  Office and Business Parks
-  Industrial Areas
-  Open Space
-  Public Lands
-  Non-Profit Institutional
-  Marine Use


















0 330 660 Feet



# LPDD Land Use

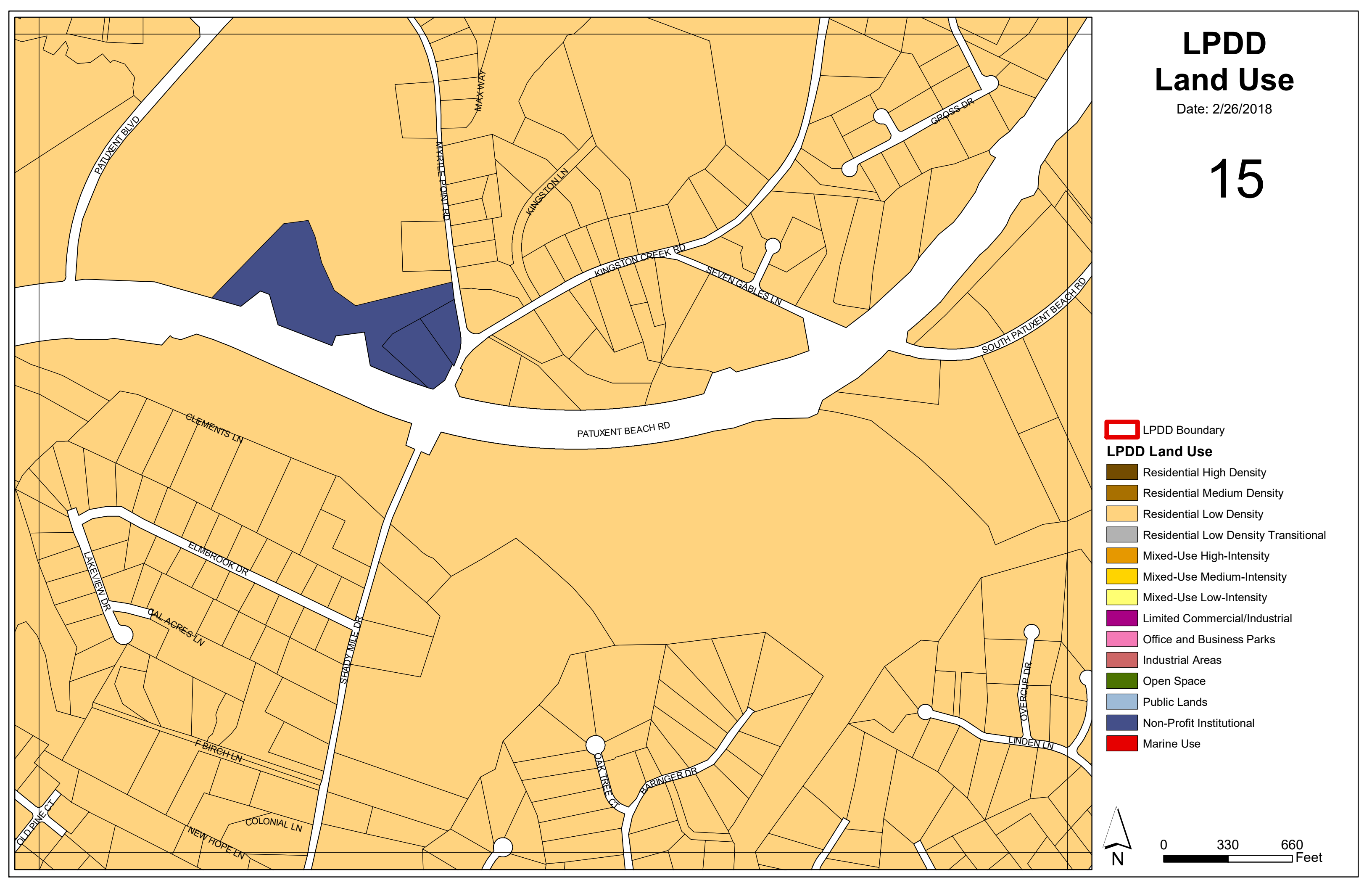
Date: 2/26/2018

# 15

-  LPDD Boundary
- LPDD Land Use**
-  Residential High Density
-  Residential Medium Density
-  Residential Low Density
-  Residential Low Density Transitional
-  Mixed-Use High-Intensity
-  Mixed-Use Medium-Intensity
-  Mixed-Use Low-Intensity
-  Limited Commercial/Industrial
-  Office and Business Parks
-  Industrial Areas
-  Open Space
-  Public Lands
-  Non-Profit Institutional
-  Marine Use



0 330 660 Feet




















# LPDD Land Use

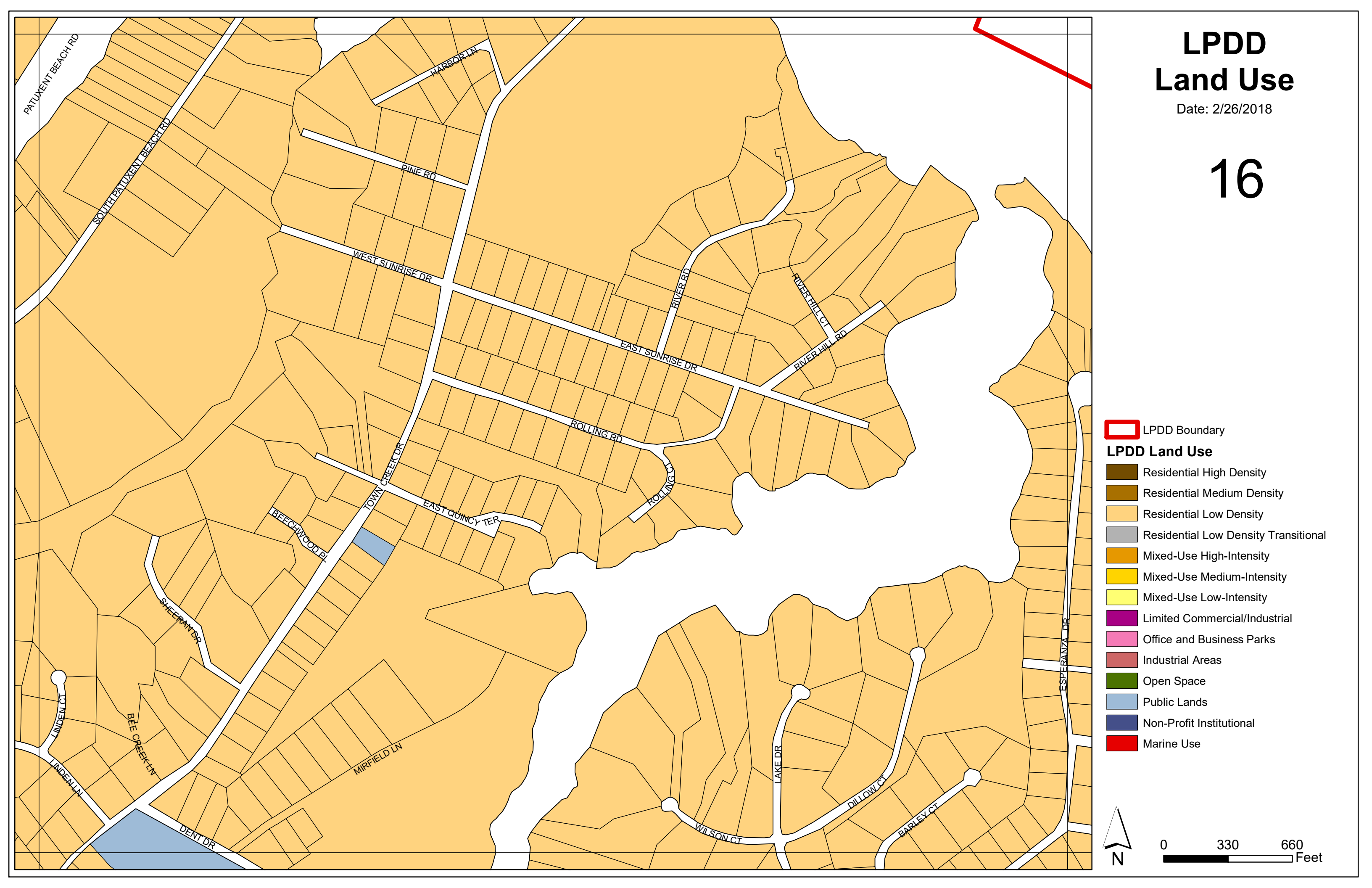
Date: 2/26/2018

# 16

-  LPDD Boundary
- LPDD Land Use**
-  Residential High Density
-  Residential Medium Density
-  Residential Low Density
-  Residential Low Density Transitional
-  Mixed-Use High-Intensity
-  Mixed-Use Medium-Intensity
-  Mixed-Use Low-Intensity
-  Limited Commercial/Industrial
-  Office and Business Parks
-  Industrial Areas
-  Open Space
-  Public Lands
-  Non-Profit Institutional
-  Marine Use


















0 330 660 Feet



# LPDD Land Use

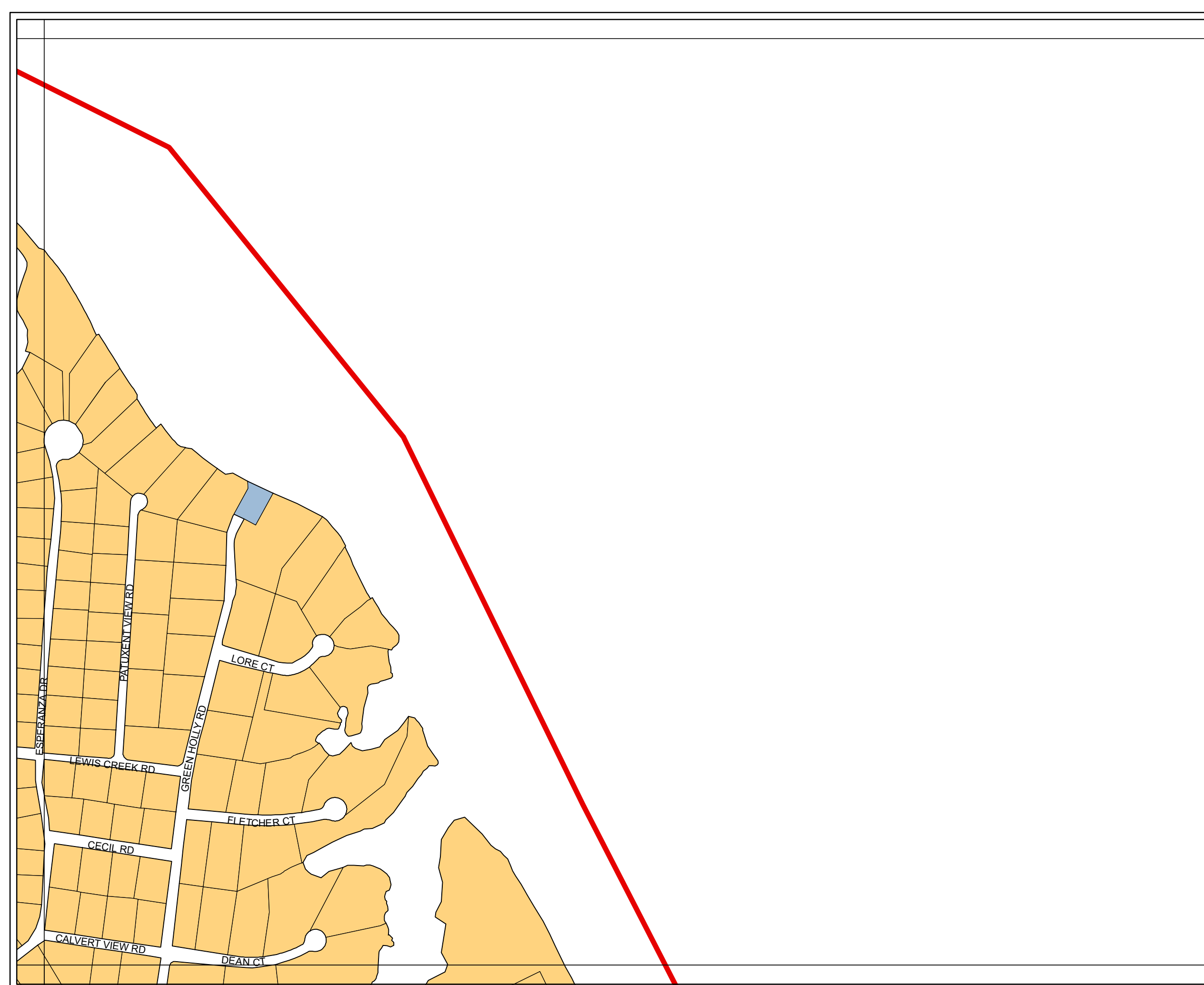
Date: 2/26/2018

# 17

-  LPDD Boundary
- LPDD Land Use**
-  Residential High Density
-  Residential Medium Density
-  Residential Low Density
-  Residential Low Density Transitional
-  Mixed-Use High-Intensity
-  Mixed-Use Medium-Intensity
-  Mixed-Use Low-Intensity
-  Limited Commercial/Industrial
-  Office and Business Parks
-  Industrial Areas
-  Open Space
-  Public Lands
-  Non-Profit Institutional
-  Marine Use



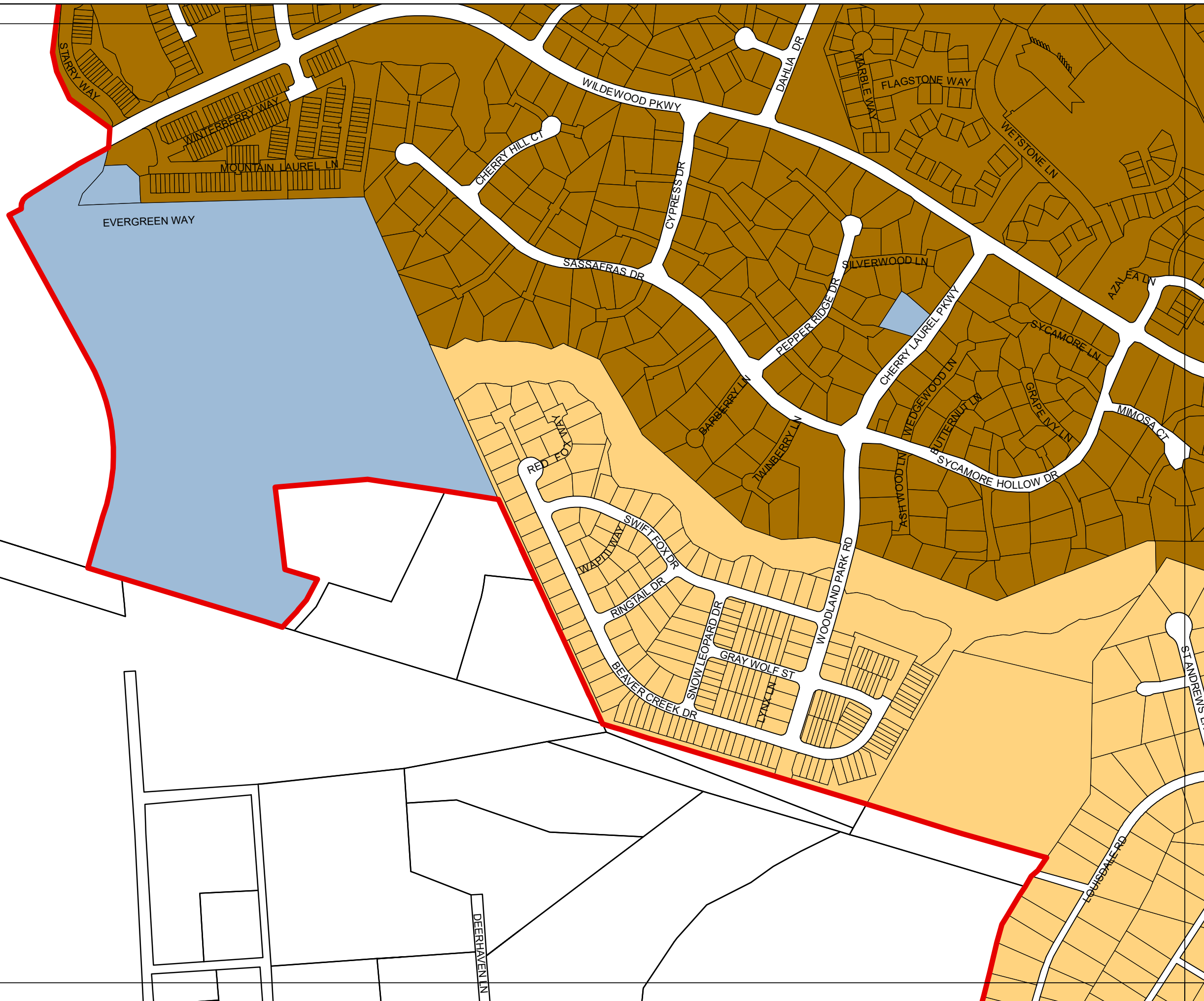
0 330 660 Feet



# LPDD Land Use

Date: 2/26/2018

# 18



- LPDD Boundary
- LPDD Land Use**
- Residential High Density
- Residential Medium Density
- Residential Low Density
- Residential Low Density Transitional
- Mixed-Use High-Intensity
- Mixed-Use Medium-Intensity
- Mixed-Use Low-Intensity
- Limited Commercial/Industrial
- Office and Business Parks
- Industrial Areas
- Open Space
- Public Lands
- Non-Profit Institutional
- Marine Use


















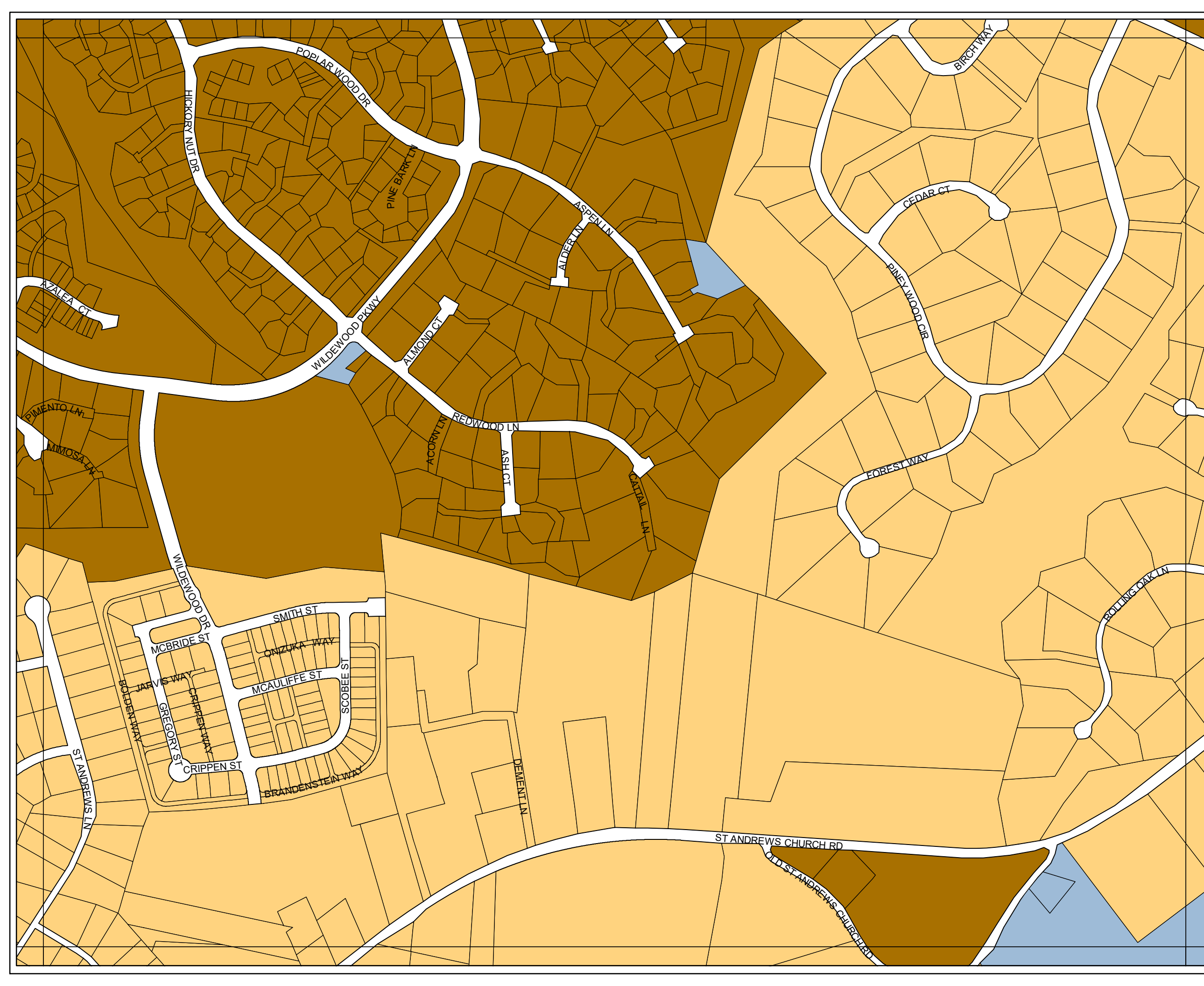
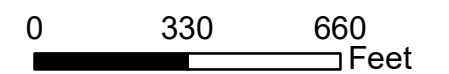
0 330 660 Feet

# LPDD Land Use

Date: 2/26/2018

# 19
















-  LPDD Boundary
- LPDD Land Use**
-  Residential High Density
-  Residential Medium Density
-  Residential Low Density
-  Residential Low Density Transitional
-  Mixed-Use High-Intensity
-  Mixed-Use Medium-Intensity
-  Mixed-Use Low-Intensity
-  Limited Commercial/Industrial
-  Office and Business Parks
-  Industrial Areas
-  Open Space
-  Public Lands
-  Non-Profit Institutional
-  Marine Use



# LPDD Land Use

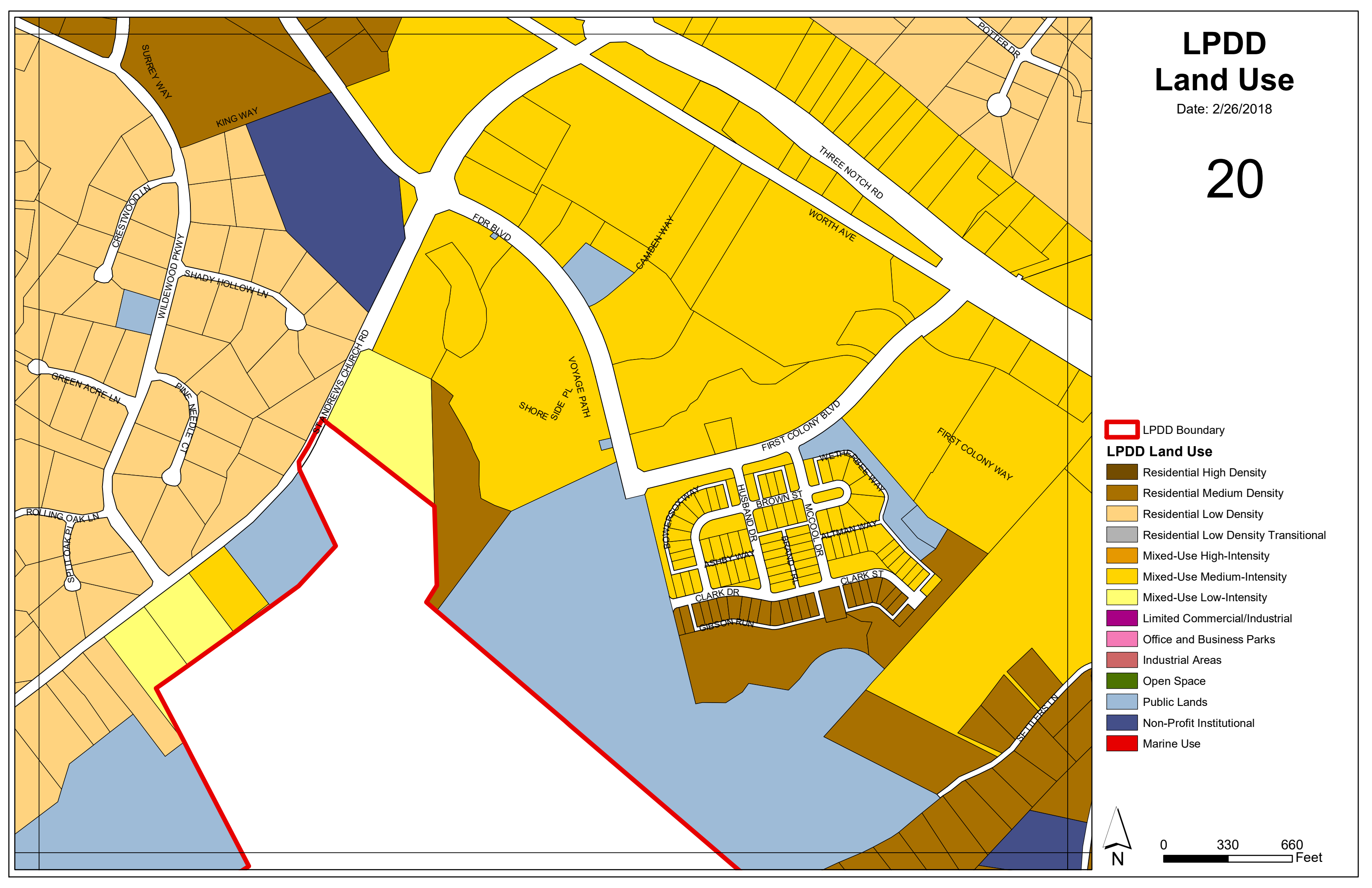
Date: 2/26/2018

# 20

-  LPDD Boundary
- LPDD Land Use**
-  Residential High Density
-  Residential Medium Density
-  Residential Low Density
-  Residential Low Density Transitional
-  Mixed-Use High-Intensity
-  Mixed-Use Medium-Intensity
-  Mixed-Use Low-Intensity
-  Limited Commercial/Industrial
-  Office and Business Parks
-  Industrial Areas
-  Open Space
-  Public Lands
-  Non-Profit Institutional
-  Marine Use


















0 330 660 Feet



# LPDD Land Use

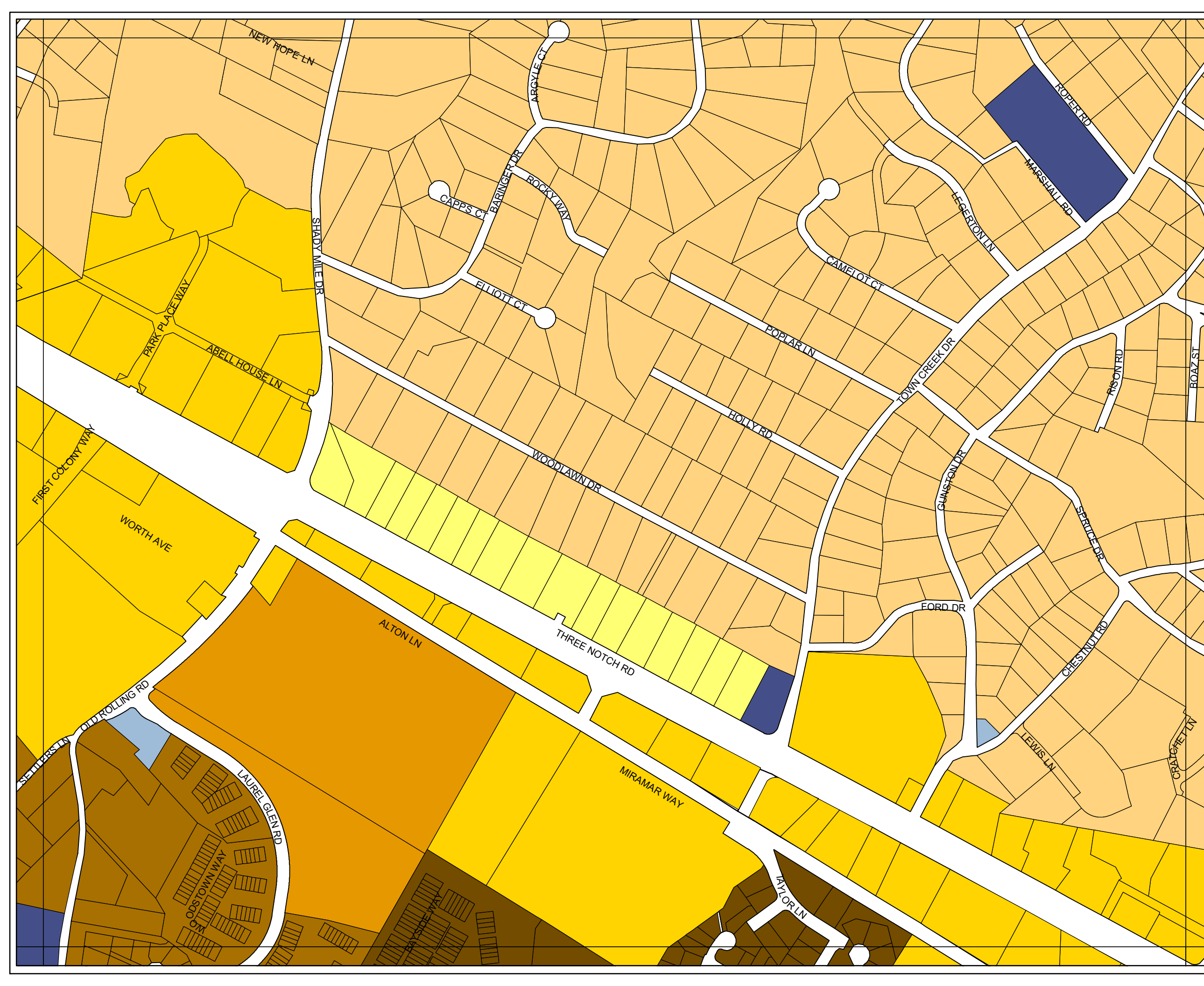
Date: 2/26/2018

# 21

-  LPDD Boundary
- LPDD Land Use**
-  Residential High Density
-  Residential Medium Density
-  Residential Low Density
-  Residential Low Density Transitional
-  Mixed-Use High-Intensity
-  Mixed-Use Medium-Intensity
-  Mixed-Use Low-Intensity
-  Limited Commercial/Industrial
-  Office and Business Parks
-  Industrial Areas
-  Open Space
-  Public Lands
-  Non-Profit Institutional
-  Marine Use


















0 330 660 Feet



# LPDD Land Use

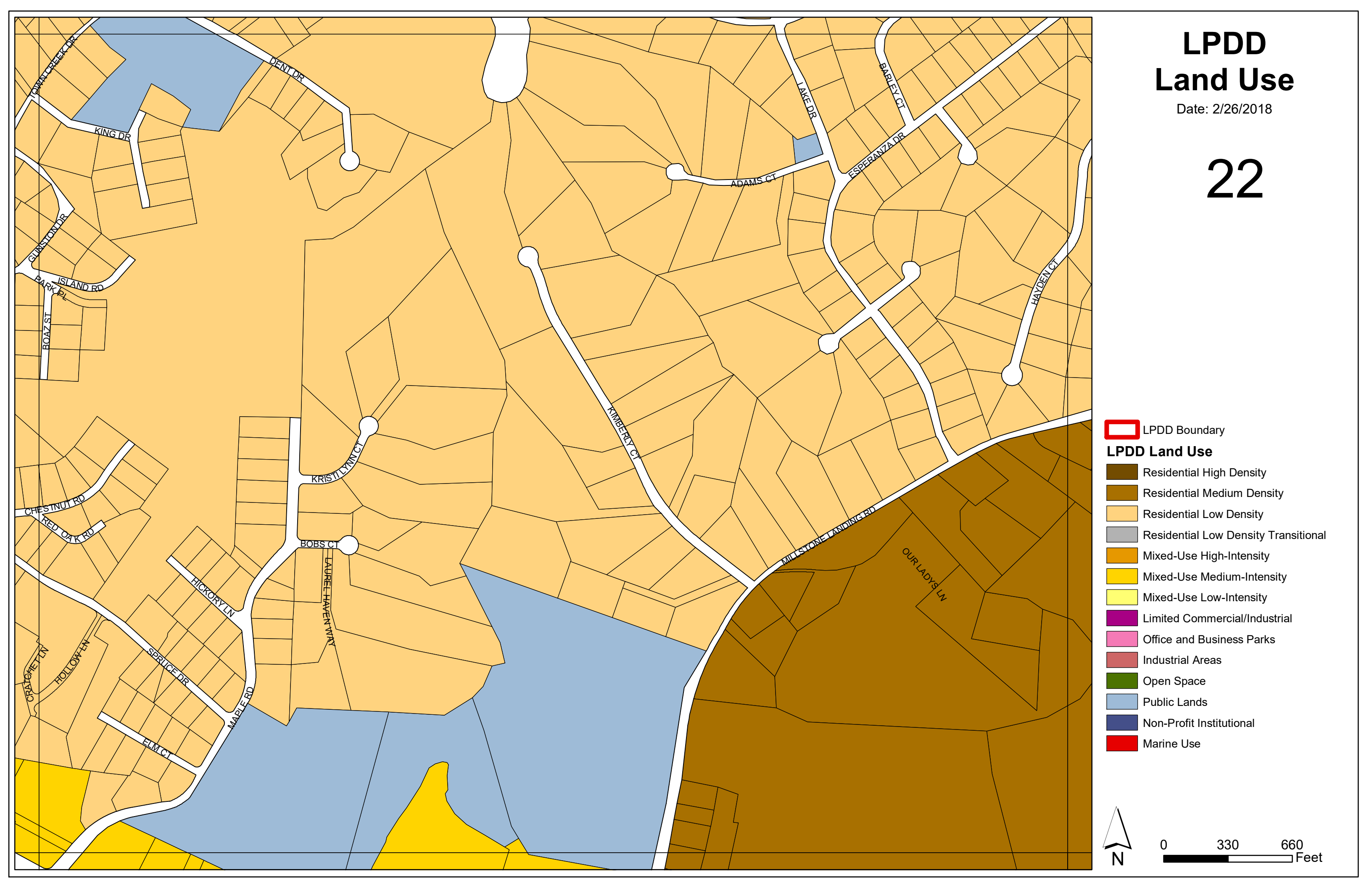
Date: 2/26/2018

# 22

-  LPDD Boundary
- LPDD Land Use**
-  Residential High Density
-  Residential Medium Density
-  Residential Low Density
-  Residential Low Density Transitional
-  Mixed-Use High-Intensity
-  Mixed-Use Medium-Intensity
-  Mixed-Use Low-Intensity
-  Limited Commercial/Industrial
-  Office and Business Parks
-  Industrial Areas
-  Open Space
-  Public Lands
-  Non-Profit Institutional
-  Marine Use


















0 330 660 Feet



# LPDD Land Use

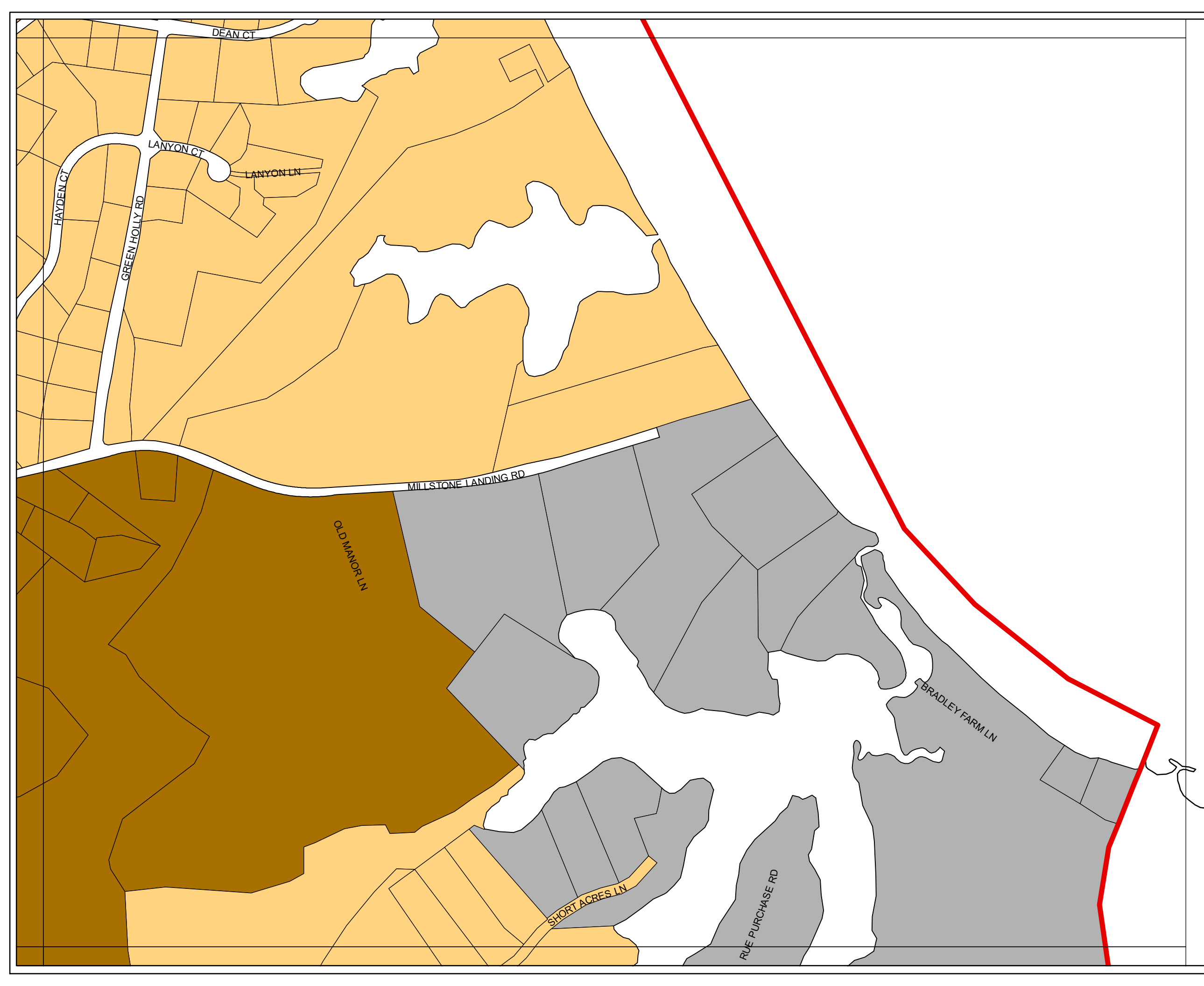
Date: 2/26/2018

# 23

-  LPDD Boundary
- LPDD Land Use**
-  Residential High Density
-  Residential Medium Density
-  Residential Low Density
-  Residential Low Density Transitional
-  Mixed-Use High-Intensity
-  Mixed-Use Medium-Intensity
-  Mixed-Use Low-Intensity
-  Limited Commercial/Industrial
-  Office and Business Parks
-  Industrial Areas
-  Open Space
-  Public Lands
-  Non-Profit Institutional
-  Marine Use



0 330 660 Feet




















# LPDD Land Use

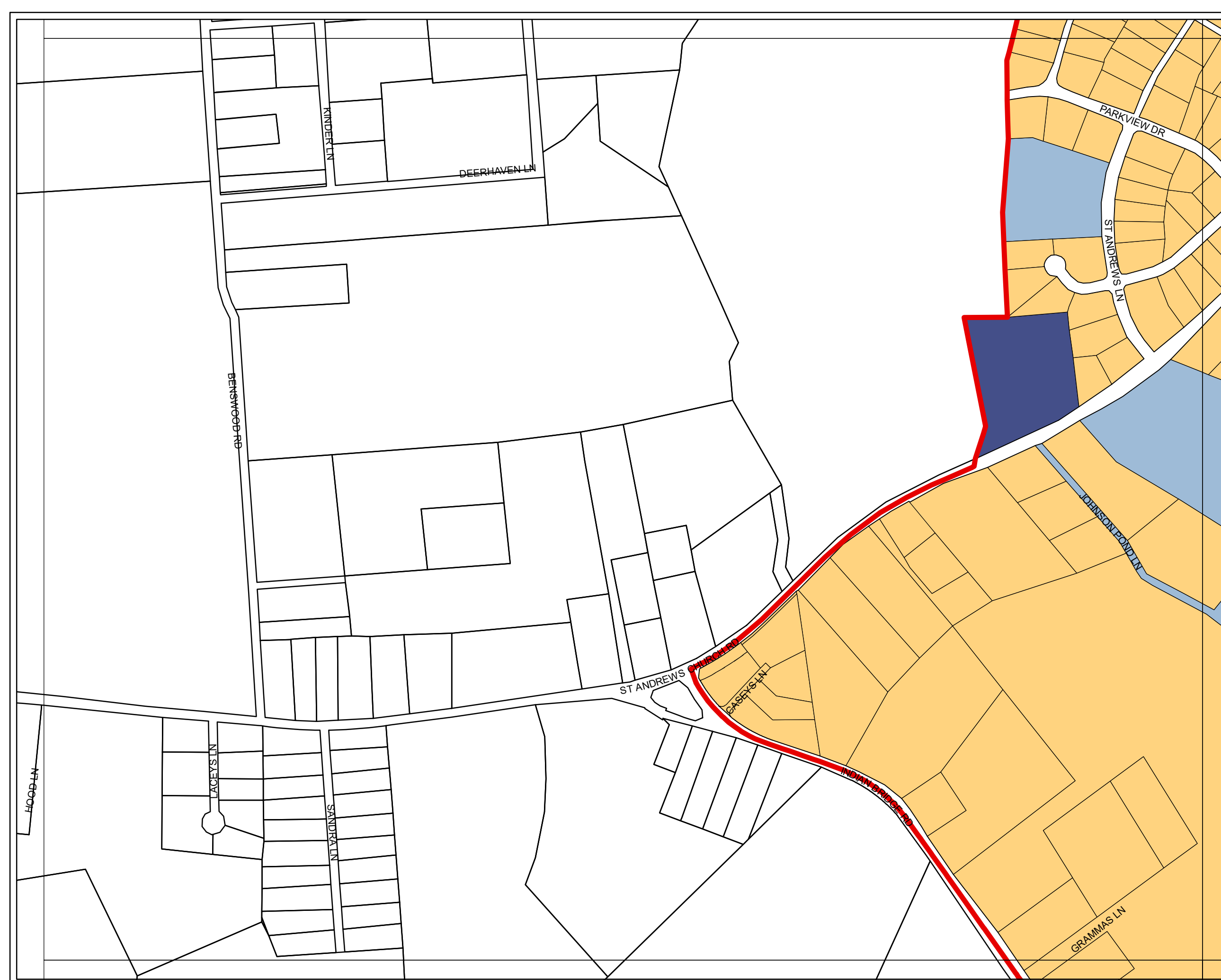
Date: 2/26/2018

# 24

-  LPDD Boundary
- LPDD Land Use**
-  Residential High Density
-  Residential Medium Density
-  Residential Low Density
-  Residential Low Density Transitional
-  Mixed-Use High-Intensity
-  Mixed-Use Medium-Intensity
-  Mixed-Use Low-Intensity
-  Limited Commercial/Industrial
-  Office and Business Parks
-  Industrial Areas
-  Open Space
-  Public Lands
-  Non-Profit Institutional
-  Marine Use


















0 330 660 Feet



# LPDD Land Use

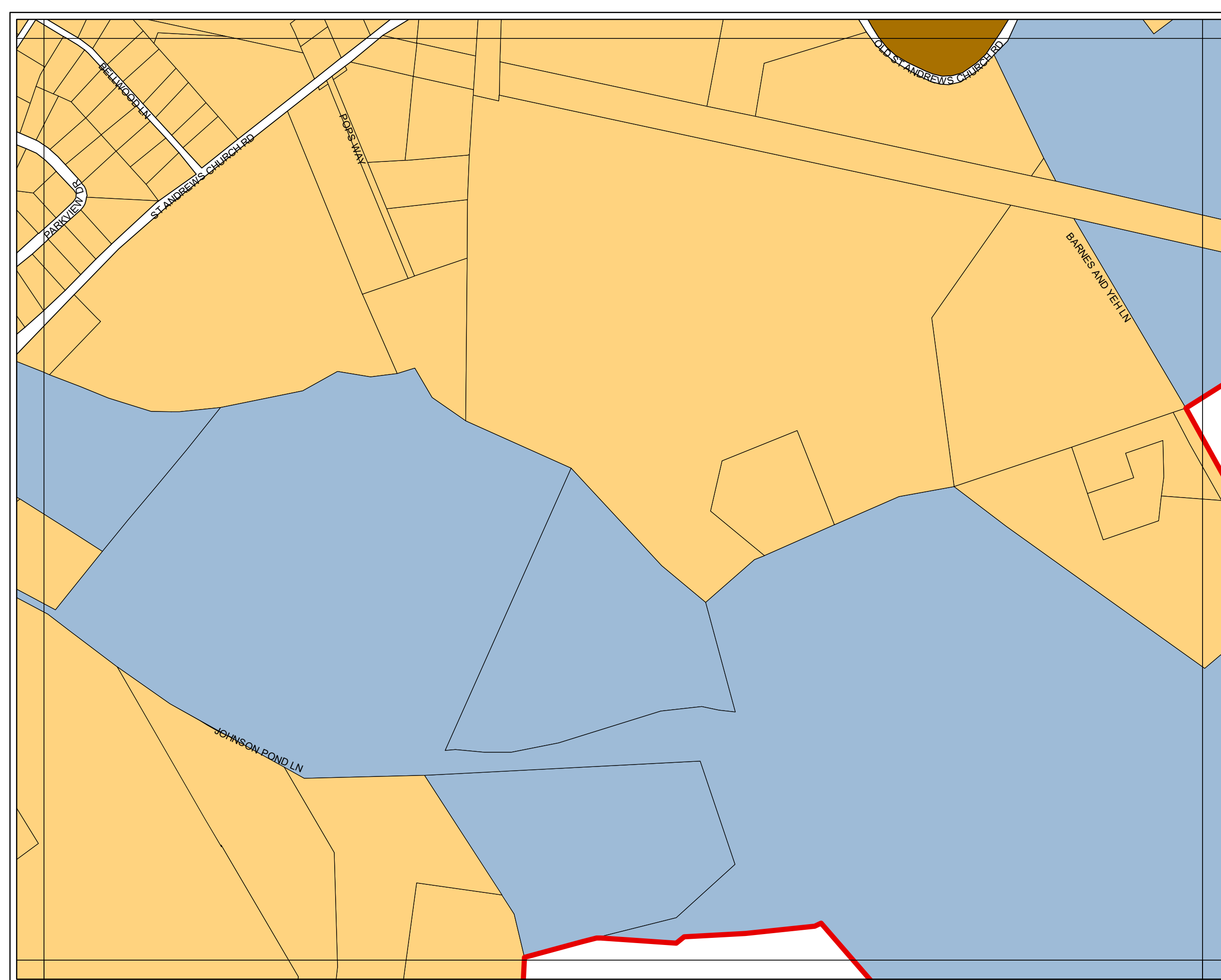
Date: 2/26/2018

# 25

-  LPDD Boundary
- LPDD Land Use**
-  Residential High Density
-  Residential Medium Density
-  Residential Low Density
-  Residential Low Density Transitional
-  Mixed-Use High-Intensity
-  Mixed-Use Medium-Intensity
-  Mixed-Use Low-Intensity
-  Limited Commercial/Industrial
-  Office and Business Parks
-  Industrial Areas
-  Open Space
-  Public Lands
-  Non-Profit Institutional
-  Marine Use


















0 330 660 Feet



# LPDD Land Use

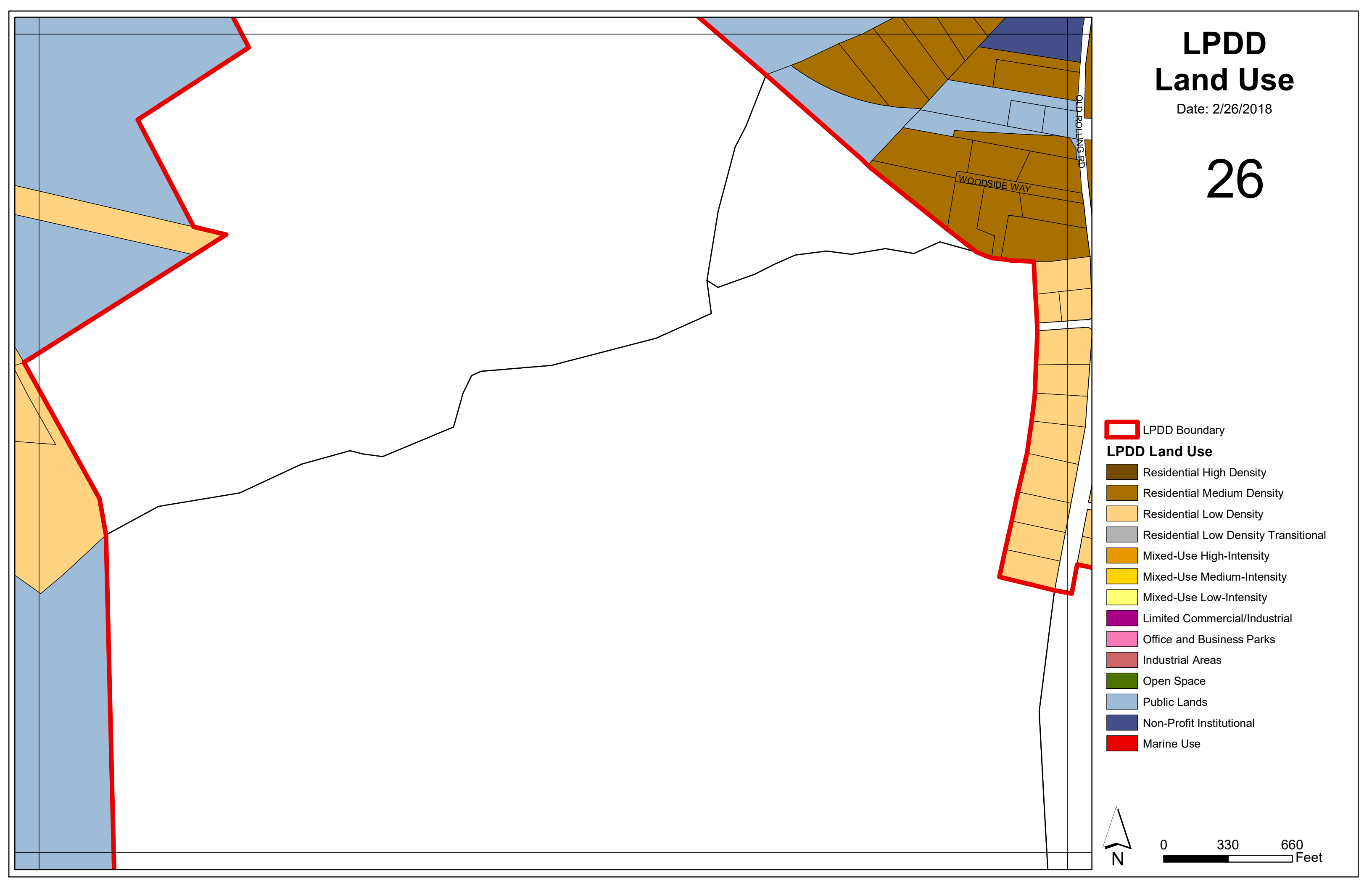
Date: 2/26/2018

# 26

-  LPDD Boundary
- LPDD Land Use**
-  Residential High Density
-  Residential Medium Density
-  Residential Low Density
-  Residential Low Density Transitional
-  Mixed-Use High-Intensity
-  Mixed-Use Medium-Intensity
-  Mixed-Use Low-Intensity
-  Limited Commercial/Industrial
-  Office and Business Parks
-  Industrial Areas
-  Open Space
-  Public Lands
-  Non-Profit Institutional
-  Marine Use



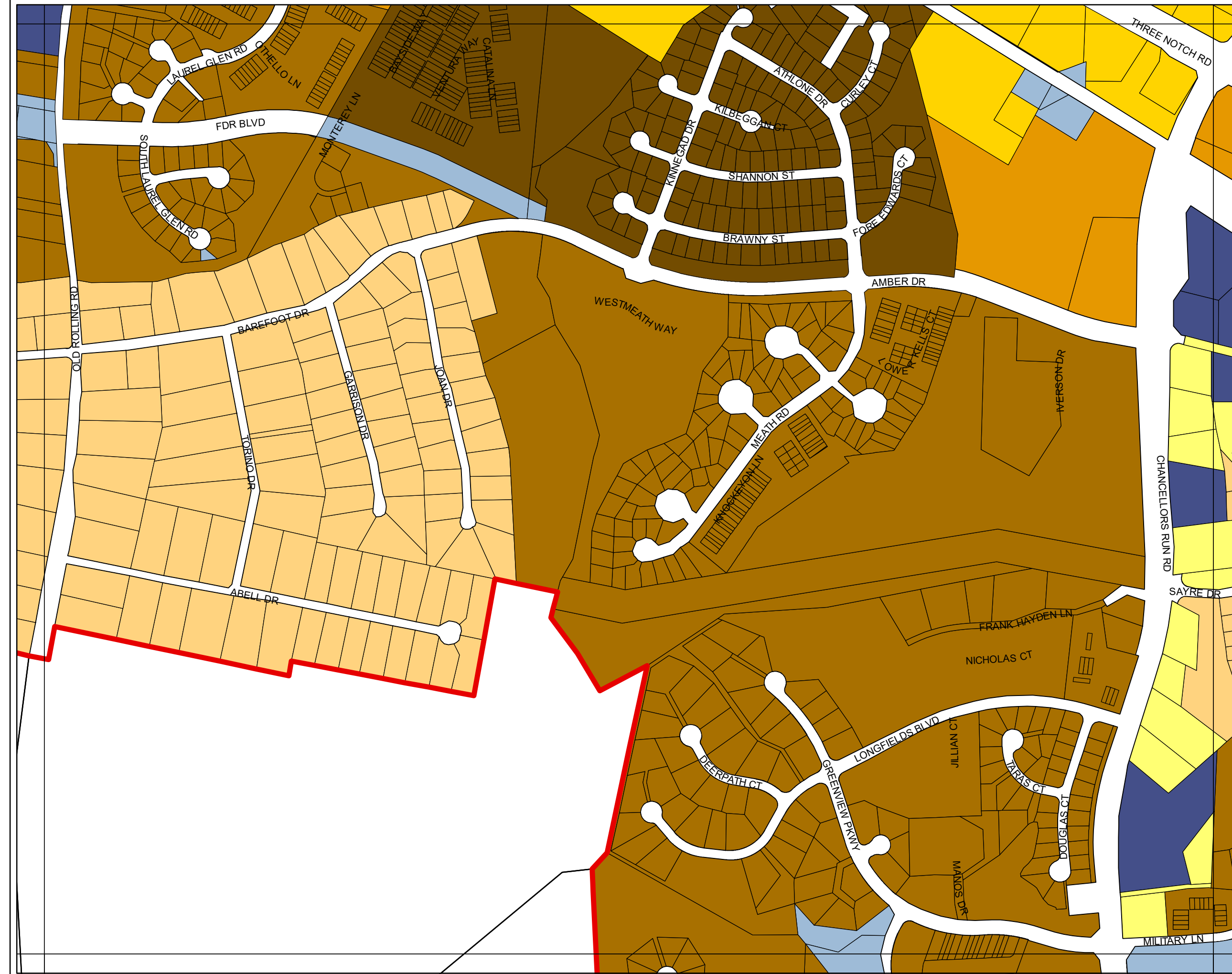
0 330 660 Feet



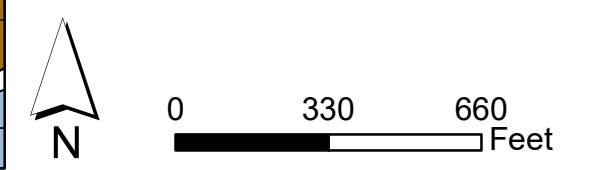
# LPDD Land Use

Date: 2/26/2018

# 27



- LPDD Boundary
- LPDD Land Use**
- Residential High Density
- Residential Medium Density
- Residential Low Density
- Residential Low Density Transitional
- Mixed-Use High-Intensity
- Mixed-Use Medium-Intensity
- Mixed-Use Low-Intensity
- Limited Commercial/Industrial
- Office and Business Parks
- Industrial Areas
- Open Space
- Public Lands
- Non-Profit Institutional
- Marine Use


















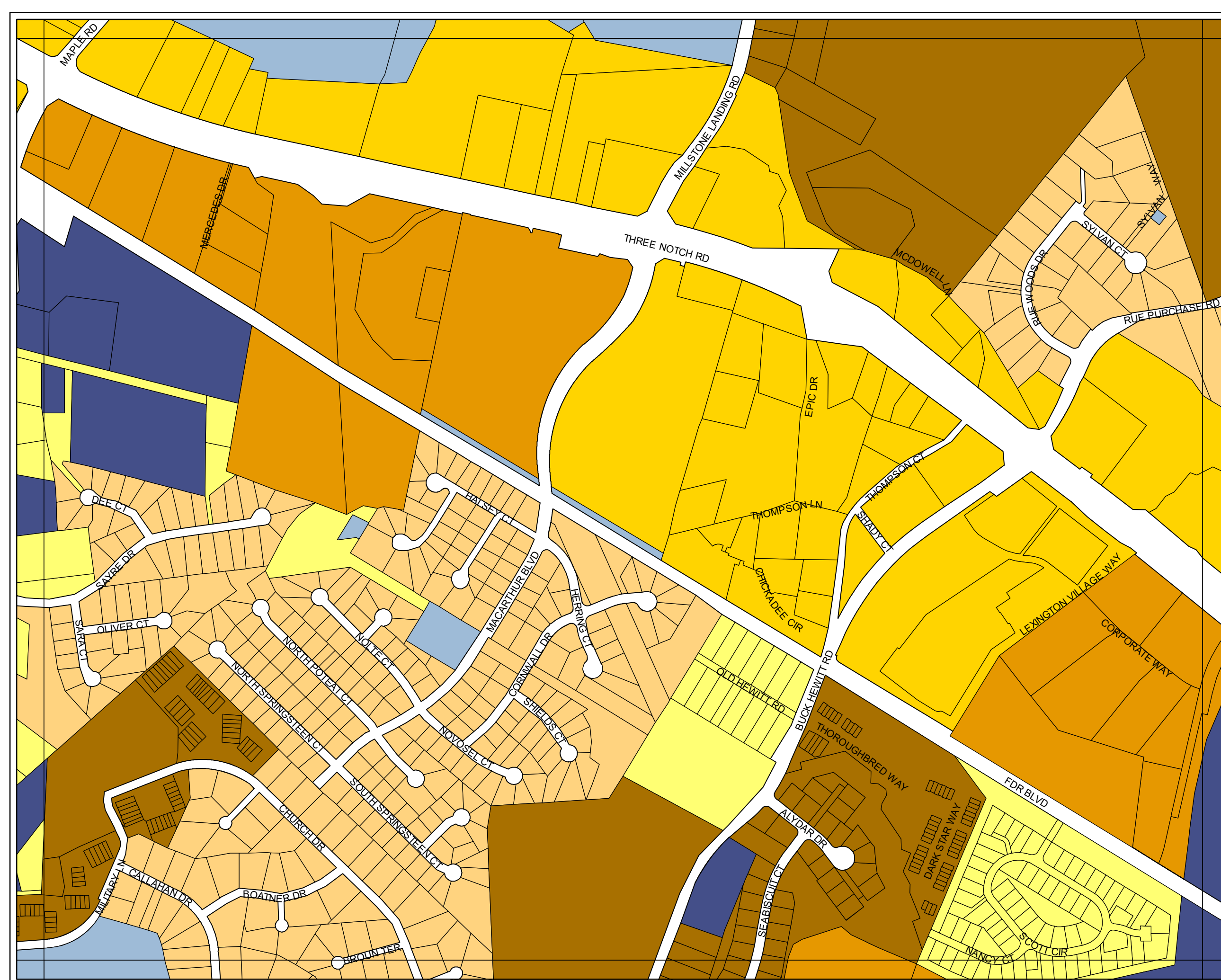

# LPDD Land Use

Date: 2/26/2018

# 28


















-  LPDD Boundary
- LPDD Land Use**
-  Residential High Density
-  Residential Medium Density
-  Residential Low Density
-  Residential Low Density Transitional
-  Mixed-Use High-Intensity
-  Mixed-Use Medium-Intensity
-  Mixed-Use Low-Intensity
-  Limited Commercial/Industrial
-  Office and Business Parks
-  Industrial Areas
-  Open Space
-  Public Lands
-  Non-Profit Institutional
-  Marine Use



# LPDD Land Use

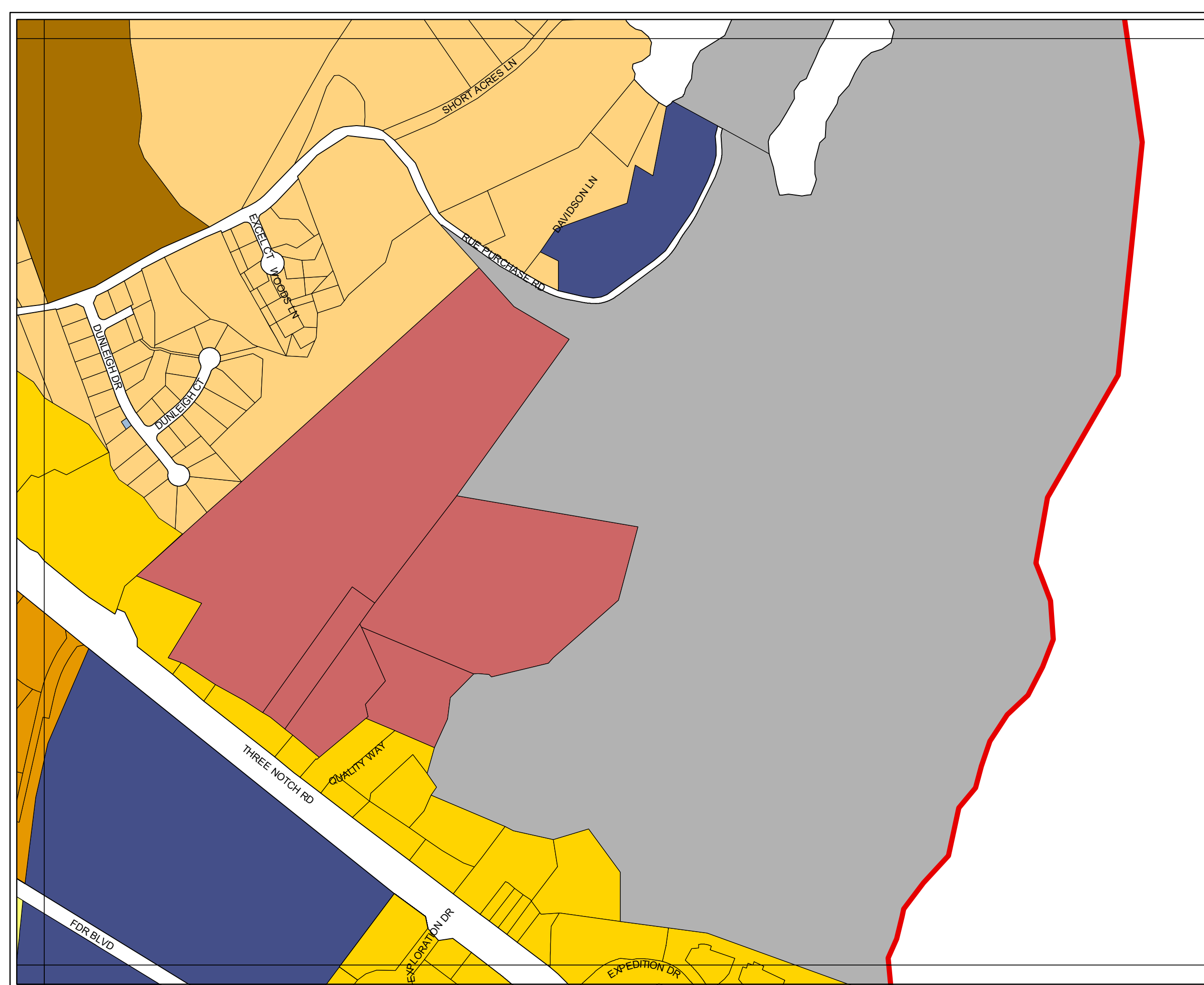
Date: 2/26/2018

# 29

-  LPDD Boundary
- LPDD Land Use**
-  Residential High Density
-  Residential Medium Density
-  Residential Low Density
-  Residential Low Density Transitional
-  Mixed-Use High-Intensity
-  Mixed-Use Medium-Intensity
-  Mixed-Use Low-Intensity
-  Limited Commercial/Industrial
-  Office and Business Parks
-  Industrial Areas
-  Open Space
-  Public Lands
-  Non-Profit Institutional
-  Marine Use


















0 330 660 Feet




# LPDD Land Use

Date: 2/26/2018

# 30
















-  LPDD Boundary
- LPDD Land Use**
-  Residential High Density
-  Residential Medium Density
-  Residential Low Density
-  Residential Low Density Transitional
-  Mixed-Use High-Intensity
-  Mixed-Use Medium-Intensity
-  Mixed-Use Low-Intensity
-  Limited Commercial/Industrial
-  Office and Business Parks
-  Industrial Areas
-  Open Space
-  Public Lands
-  Non-Profit Institutional
-  Marine Use



# LPDD Land Use

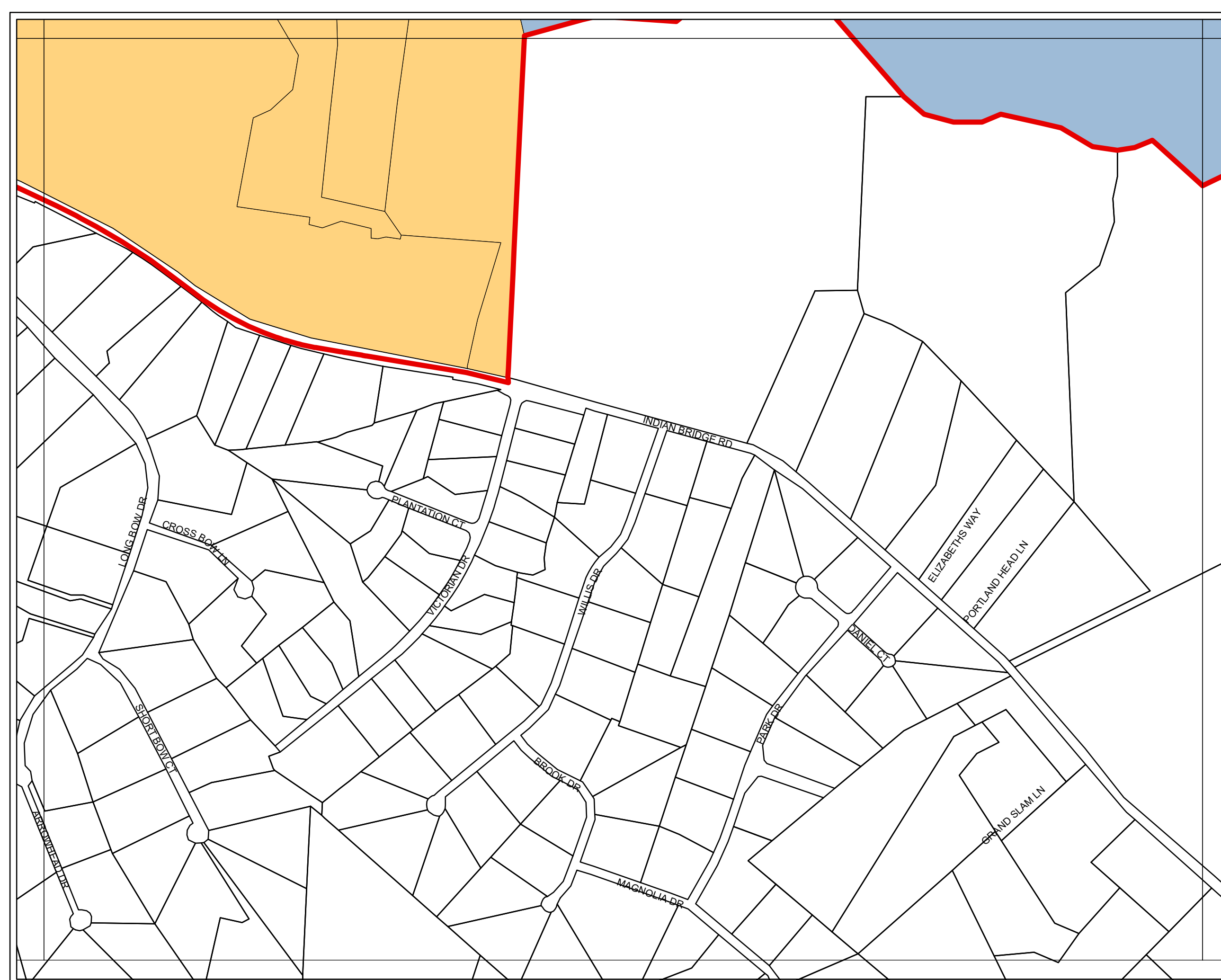
Date: 2/26/2018

# 31

-  LPDD Boundary
- LPDD Land Use**
-  Residential High Density
-  Residential Medium Density
-  Residential Low Density
-  Residential Low Density Transitional
-  Mixed-Use High-Intensity
-  Mixed-Use Medium-Intensity
-  Mixed-Use Low-Intensity
-  Limited Commercial/Industrial
-  Office and Business Parks
-  Industrial Areas
-  Open Space
-  Public Lands
-  Non-Profit Institutional
-  Marine Use



0 330 660 Feet




















# LPDD Land Use

Date: 2/26/2018

# 32

-  LPDD Boundary
- LPDD Land Use**
-  Residential High Density
-  Residential Medium Density
-  Residential Low Density
-  Residential Low Density Transitional
-  Mixed-Use High-Intensity
-  Mixed-Use Medium-Intensity
-  Mixed-Use Low-Intensity
-  Limited Commercial/Industrial
-  Office and Business Parks
-  Industrial Areas
-  Open Space
-  Public Lands
-  Non-Profit Institutional
-  Marine Use



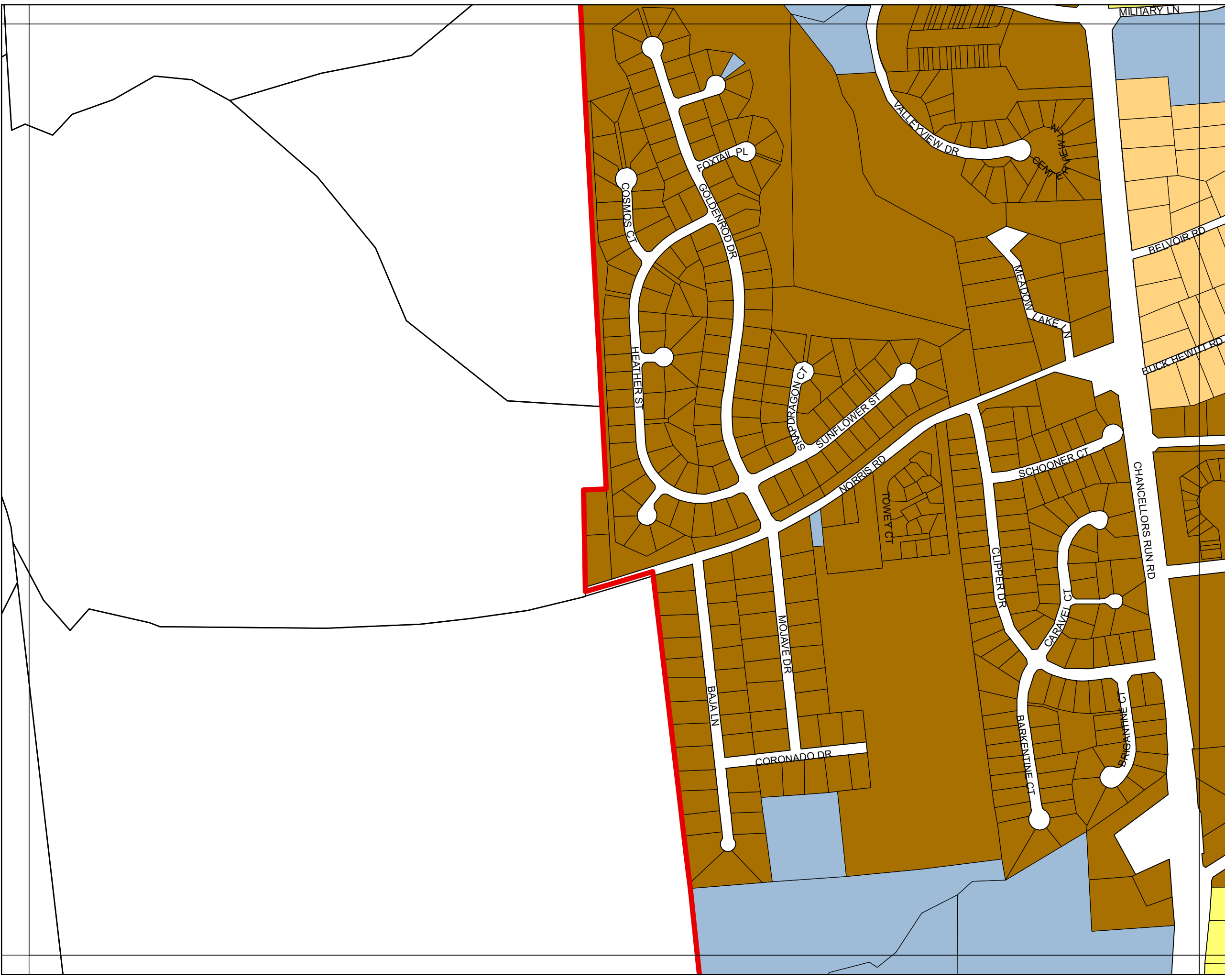
0 330 660 Feet



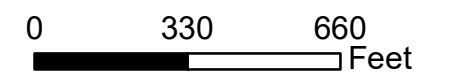
# LPDD Land Use

Date: 2/26/2018

# 33


















- LPDD Boundary
- LPDD Land Use**
- Residential High Density
- Residential Medium Density
- Residential Low Density
- Residential Low Density Transitional
- Mixed-Use High-Intensity
- Mixed-Use Medium-Intensity
- Mixed-Use Low-Intensity
- Limited Commercial/Industrial
- Office and Business Parks
- Industrial Areas
- Open Space
- Public Lands
- Non-Profit Institutional
- Marine Use



# LPDD Land Use

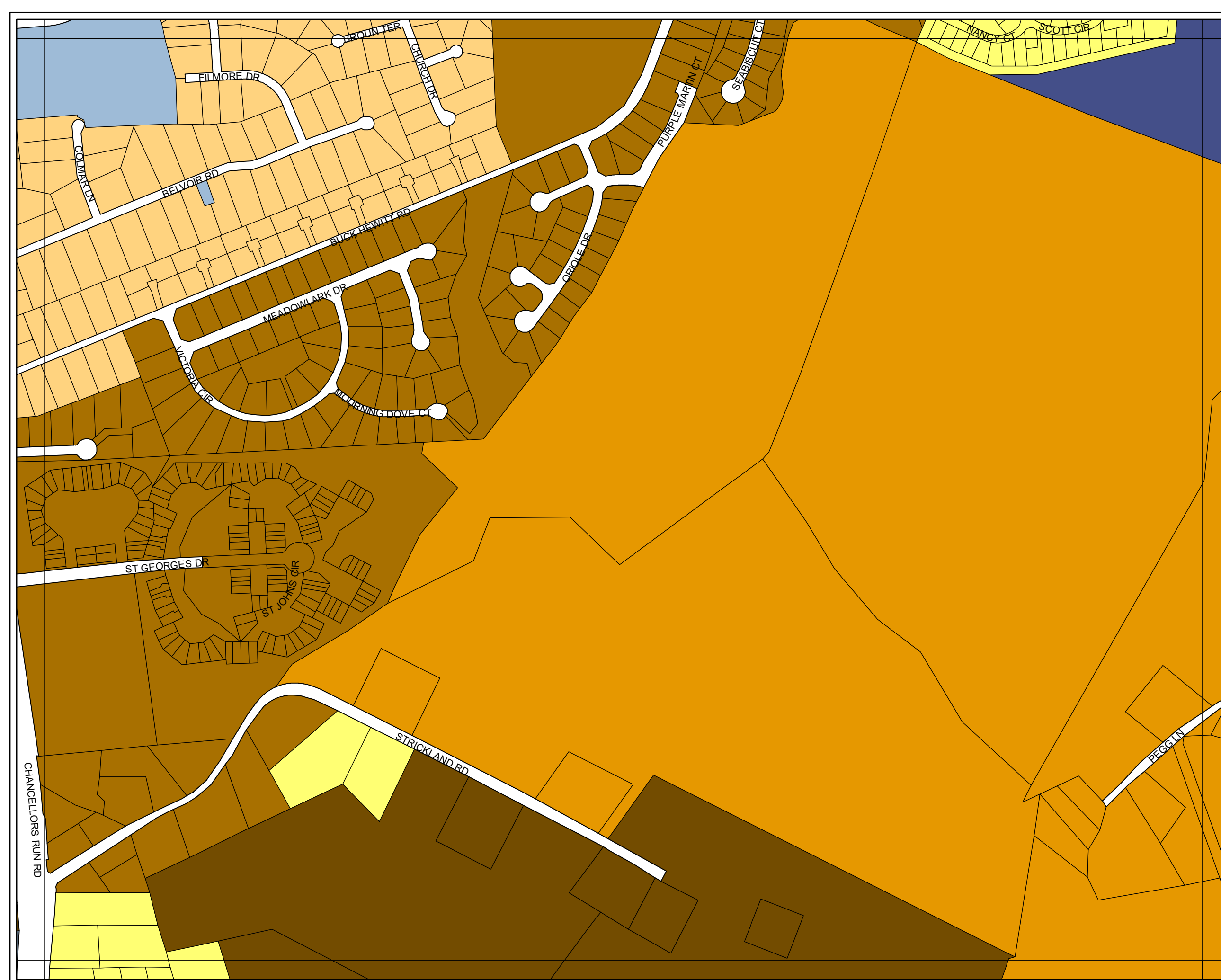
Date: 2/26/2018

# 34

-  LPDD Boundary
- LPDD Land Use**
-  Residential High Density
-  Residential Medium Density
-  Residential Low Density
-  Residential Low Density Transitional
-  Mixed-Use High-Intensity
-  Mixed-Use Medium-Intensity
-  Mixed-Use Low-Intensity
-  Limited Commercial/Industrial
-  Office and Business Parks
-  Industrial Areas
-  Open Space
-  Public Lands
-  Non-Profit Institutional
-  Marine Use


















0 330 660 Feet



# LPDD Land Use

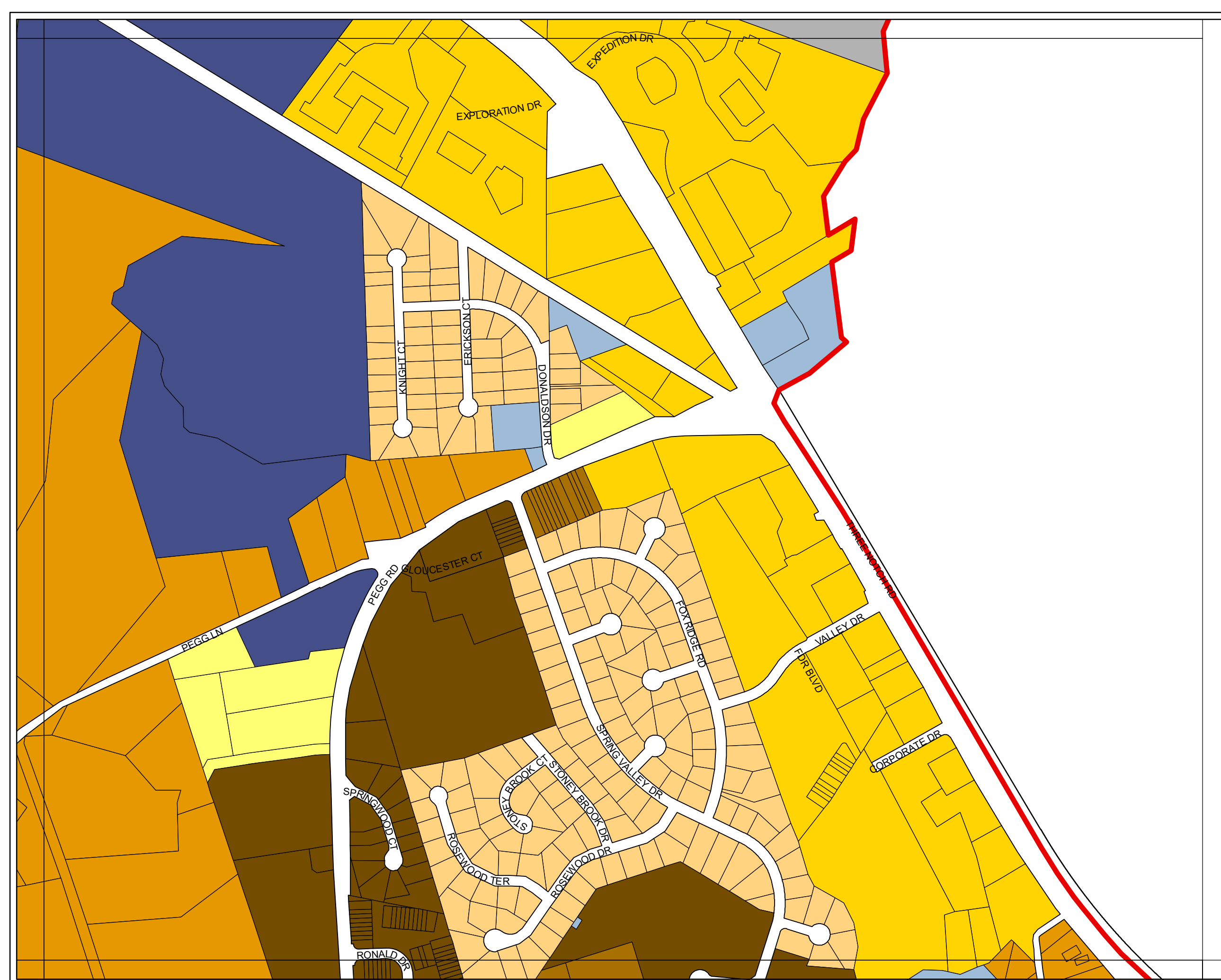
Date: 2/26/2018

# 35

-  LPDD Boundary
- LPDD Land Use**
-  Residential High Density
-  Residential Medium Density
-  Residential Low Density
-  Residential Low Density Transitional
-  Mixed-Use High-Intensity
-  Mixed-Use Medium-Intensity
-  Mixed-Use Low-Intensity
-  Limited Commercial/Industrial
-  Office and Business Parks
-  Industrial Areas
-  Open Space
-  Public Lands
-  Non-Profit Institutional
-  Marine Use



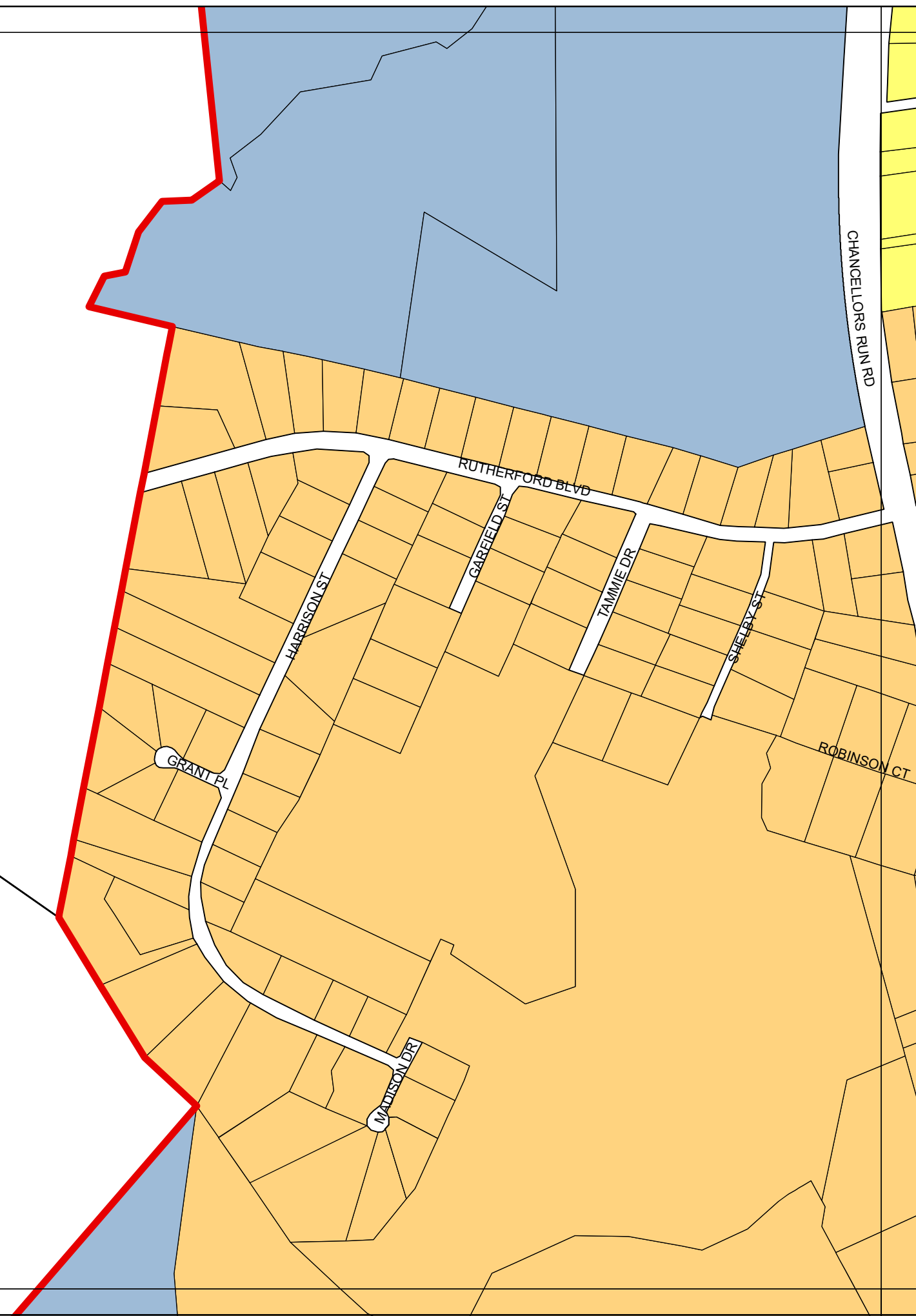
0 330 660 Feet



# LPDD Land Use

Date: 2/26/2018

# 36



- LPDD Boundary
- LPDD Land Use**
- Residential High Density
- Residential Medium Density
- Residential Low Density
- Residential Low Density Transitional
- Mixed-Use High-Intensity
- Mixed-Use Medium-Intensity
- Mixed-Use Low-Intensity
- Limited Commercial/Industrial
- Office and Business Parks
- Industrial Areas
- Open Space
- Public Lands
- Non-Profit Institutional
- Marine Use


















0 330 660 Feet

# LPDD Land Use

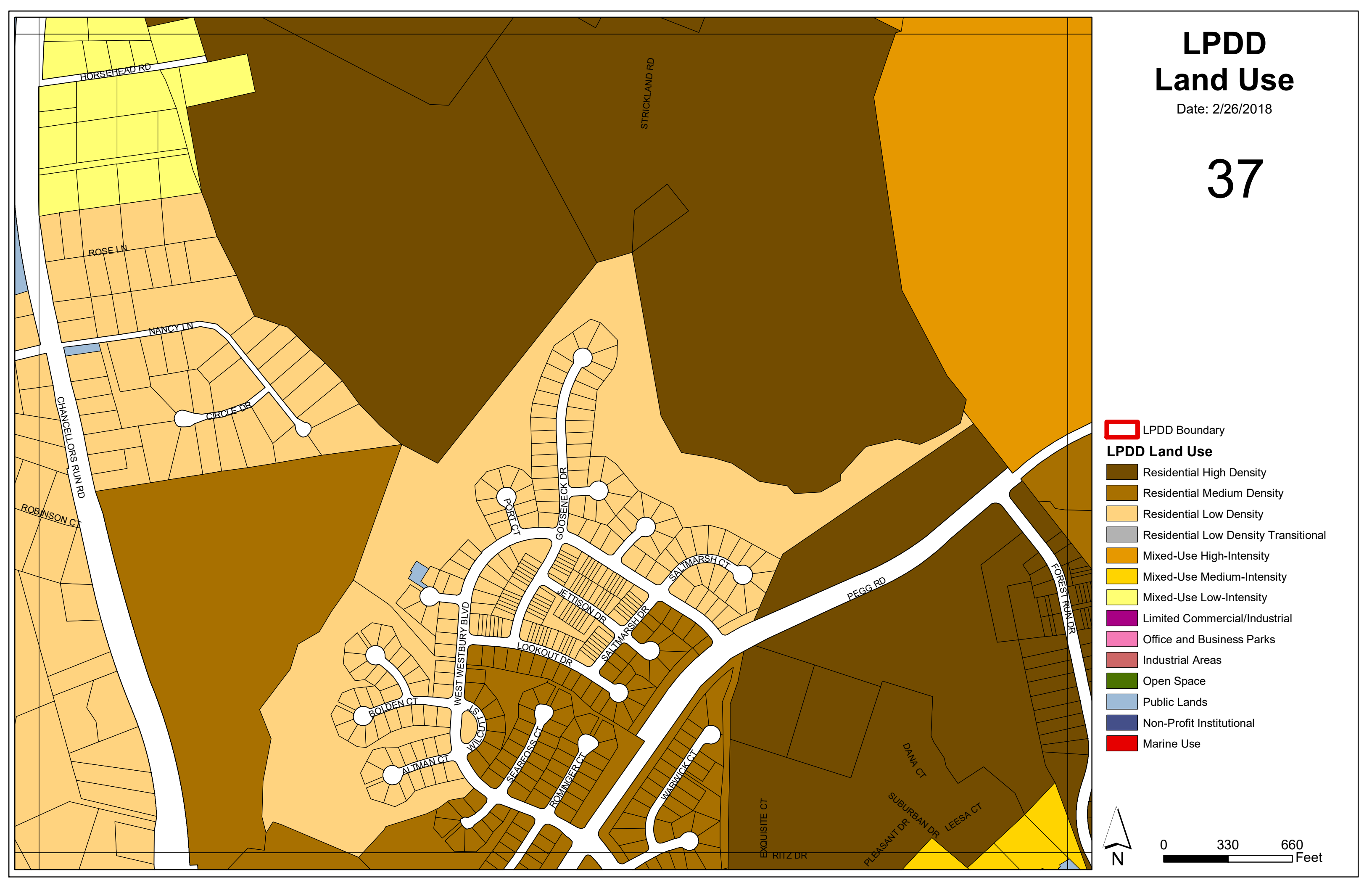
Date: 2/26/2018

# 37

-  LPDD Boundary
- LPDD Land Use**
-  Residential High Density
-  Residential Medium Density
-  Residential Low Density
-  Residential Low Density Transitional
-  Mixed-Use High-Intensity
-  Mixed-Use Medium-Intensity
-  Mixed-Use Low-Intensity
-  Limited Commercial/Industrial
-  Office and Business Parks
-  Industrial Areas
-  Open Space
-  Public Lands
-  Non-Profit Institutional
-  Marine Use


















0 330 660 Feet



# LPDD Land Use

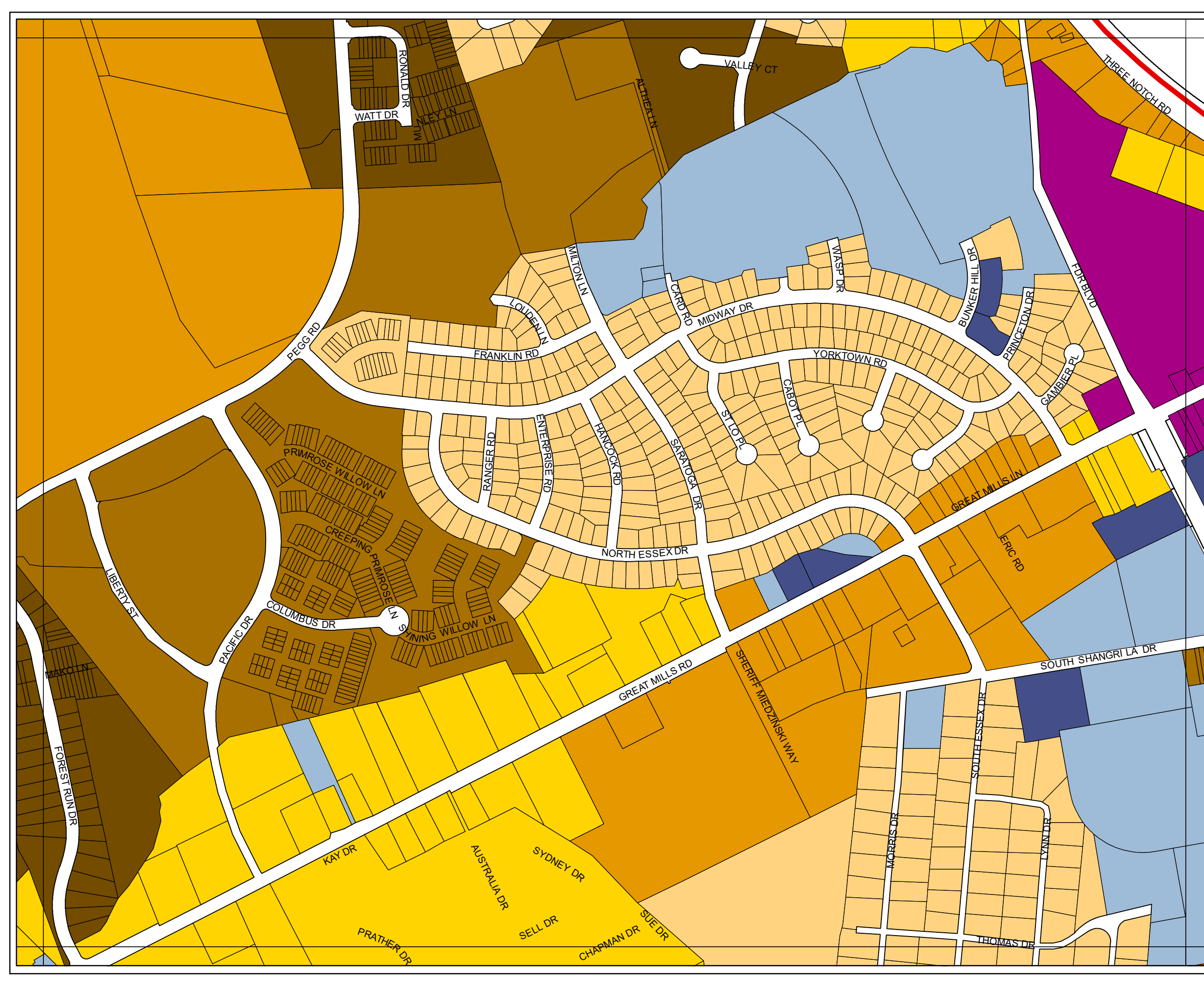
Date: 2/26/2018

# 38

-  LPDD Boundary
- LPDD Land Use**
-  Residential High Density
-  Residential Medium Density
-  Residential Low Density
-  Residential Low Density Transitional
-  Mixed-Use High-Intensity
-  Mixed-Use Medium-Intensity
-  Mixed-Use Low-Intensity
-  Limited Commercial/Industrial
-  Office and Business Parks
-  Industrial Areas
-  Open Space
-  Public Lands
-  Non-Profit Institutional
-  Marine Use


















0 330 660 Feet

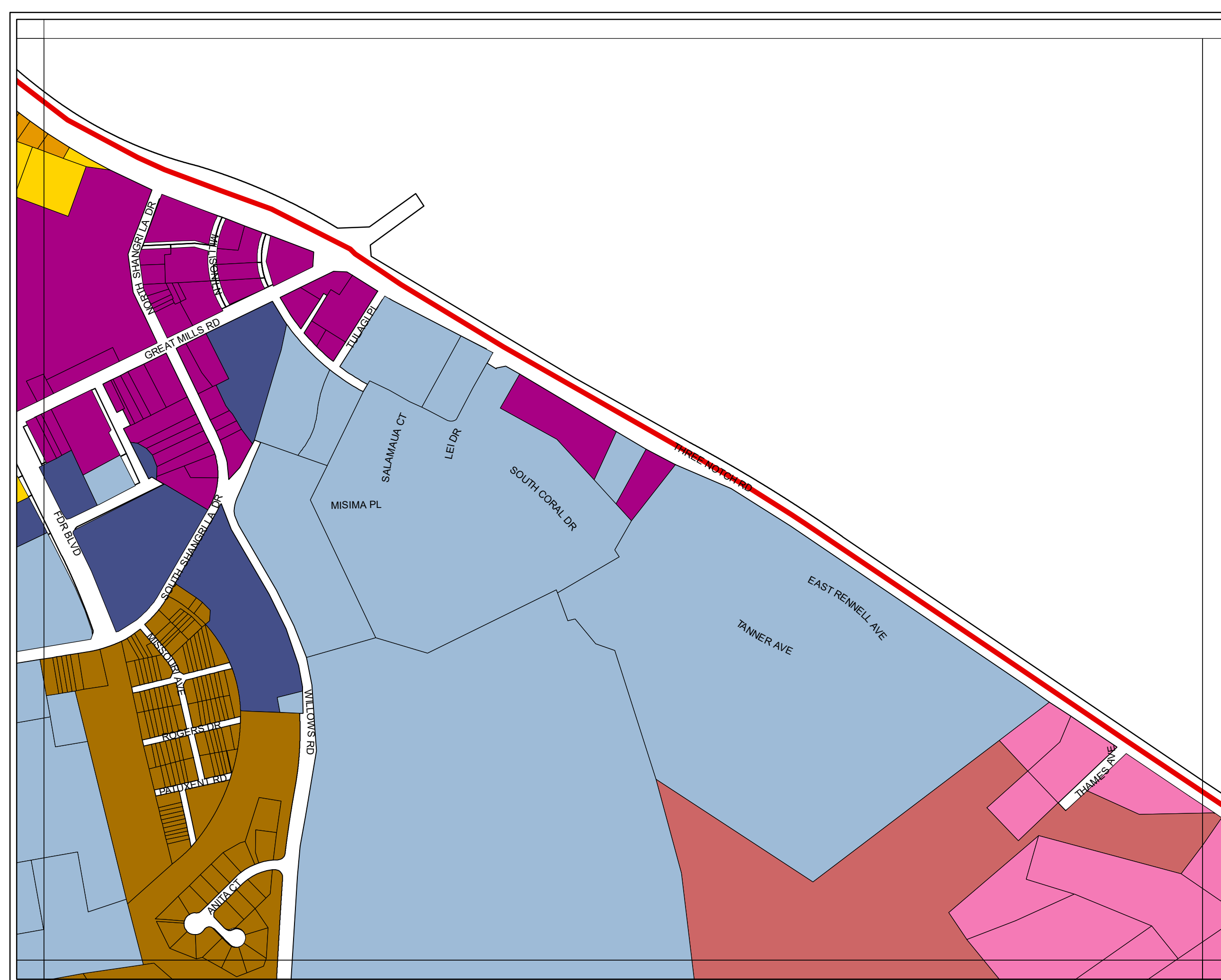
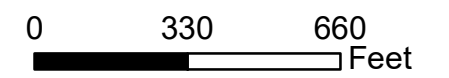


# LPDD Land Use

Date: 2/26/2018

# 39

-  LPDD Boundary
- LPDD Land Use**
-  Residential High Density
-  Residential Medium Density
-  Residential Low Density
-  Residential Low Density Transitional
-  Mixed-Use High-Intensity
-  Mixed-Use Medium-Intensity
-  Mixed-Use Low-Intensity
-  Limited Commercial/Industrial
-  Office and Business Parks
-  Industrial Areas
-  Open Space
-  Public Lands
-  Non-Profit Institutional
-  Marine Use

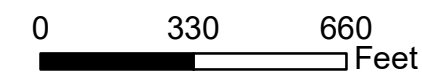
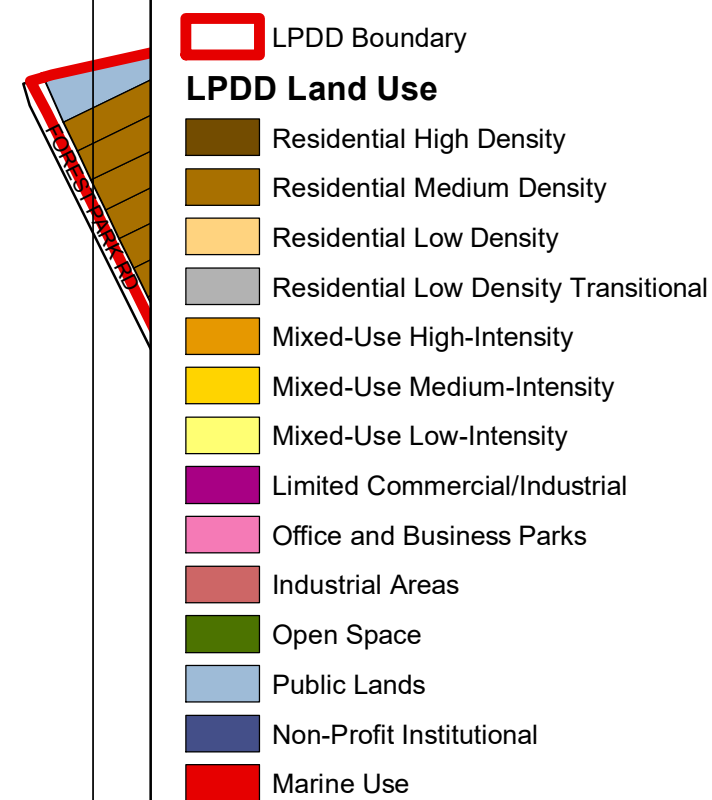




# LPDD Land Use

Date: 2/26/2018
















# 40



# LPDD Land Use

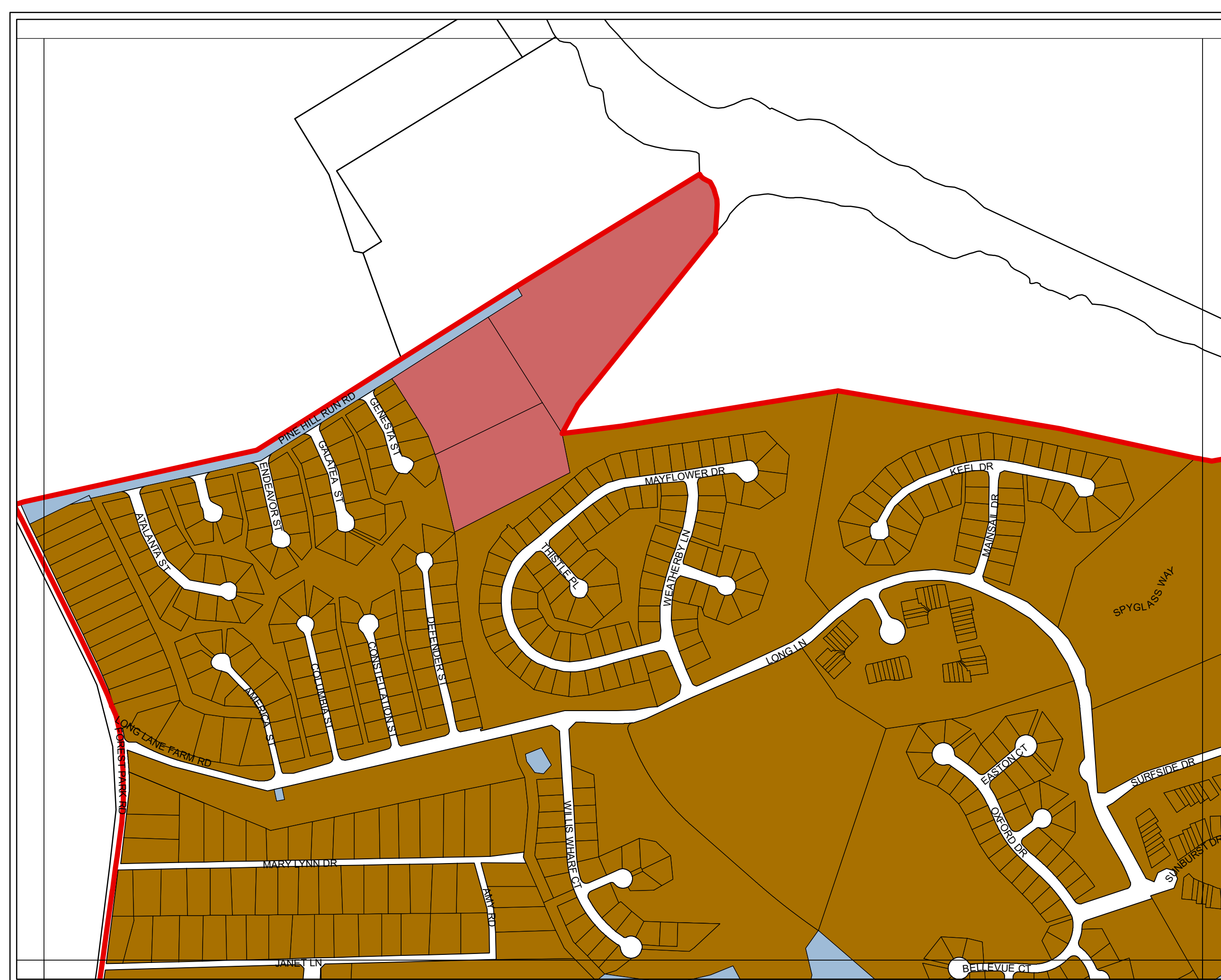
Date: 2/26/2018

# 41

-  LPDD Boundary
- LPDD Land Use**
-  Residential High Density
-  Residential Medium Density
-  Residential Low Density
-  Residential Low Density Transitional
-  Mixed-Use High-Intensity
-  Mixed-Use Medium-Intensity
-  Mixed-Use Low-Intensity
-  Limited Commercial/Industrial
-  Office and Business Parks
-  Industrial Areas
-  Open Space
-  Public Lands
-  Non-Profit Institutional
-  Marine Use


















0 330 660 Feet



# LPDD Land Use

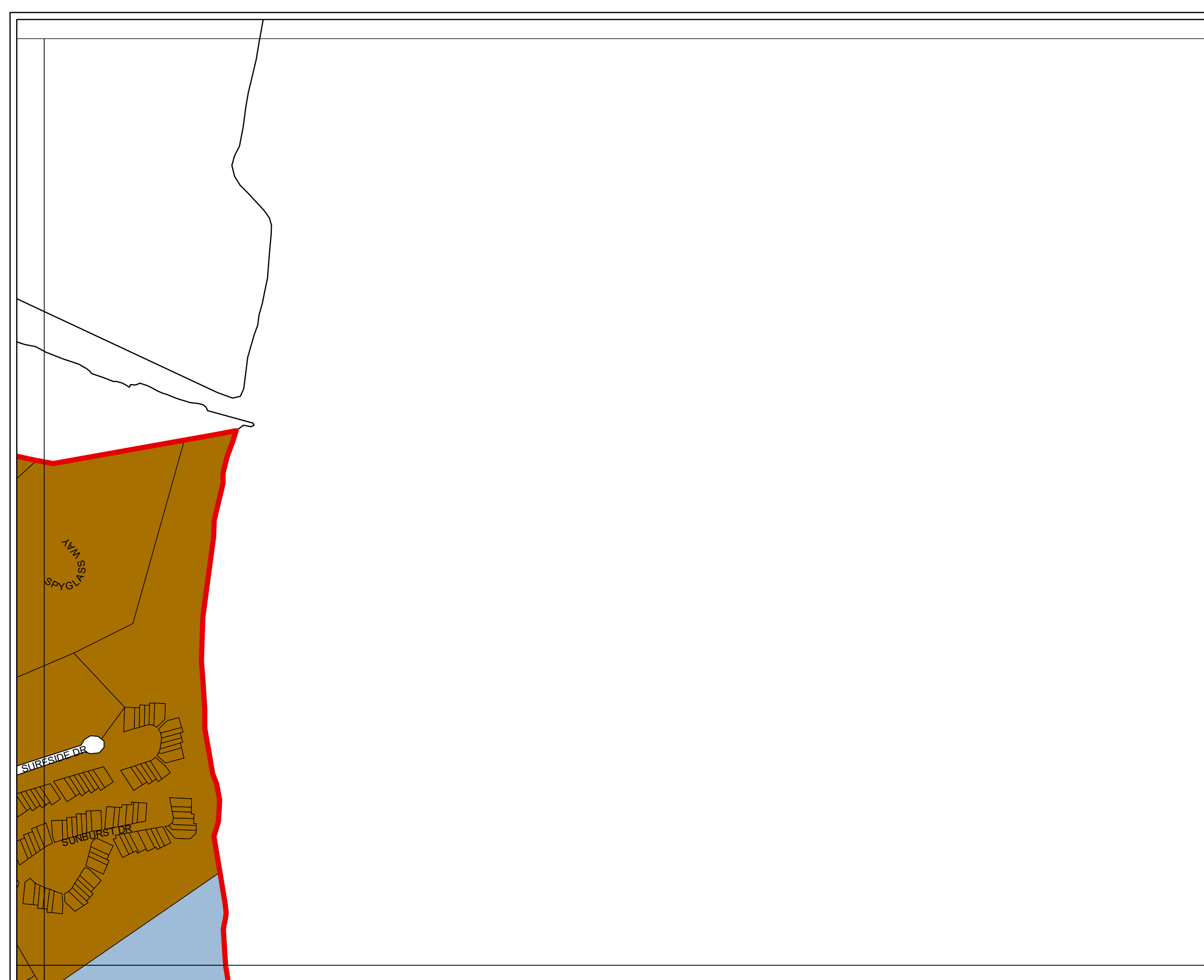
Date: 2/26/2018

# 42

-  LPDD Boundary
- LPDD Land Use**
-  Residential High Density
-  Residential Medium Density
-  Residential Low Density
-  Residential Low Density Transitional
-  Mixed-Use High-Intensity
-  Mixed-Use Medium-Intensity
-  Mixed-Use Low-Intensity
-  Limited Commercial/Industrial
-  Office and Business Parks
-  Industrial Areas
-  Open Space
-  Public Lands
-  Non-Profit Institutional
-  Marine Use


















0 330 660 Feet



# LPDD Land Use

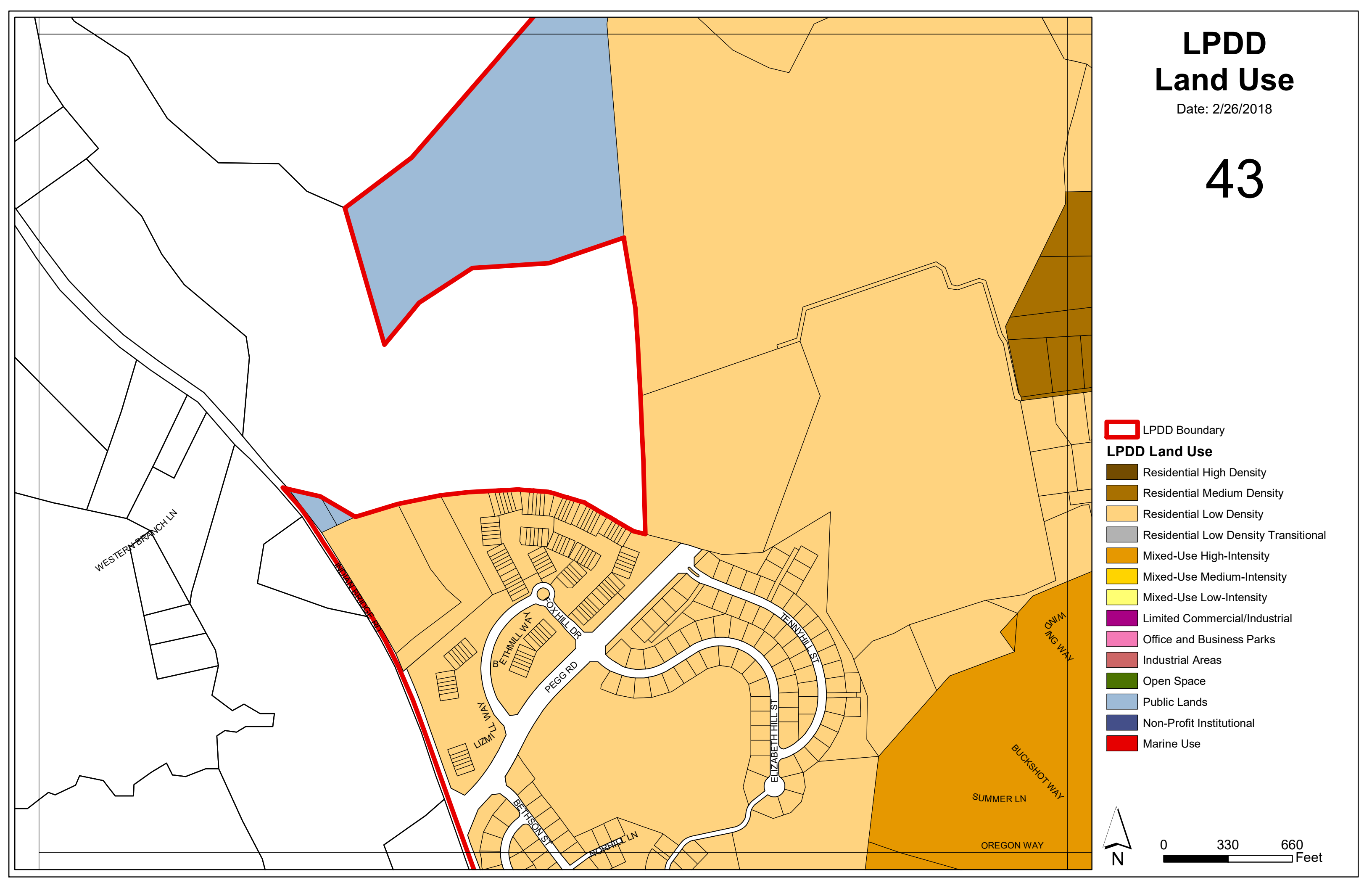
Date: 2/26/2018

# 43

-  LPDD Boundary
- LPDD Land Use**
-  Residential High Density
-  Residential Medium Density
-  Residential Low Density
-  Residential Low Density Transitional
-  Mixed-Use High-Intensity
-  Mixed-Use Medium-Intensity
-  Mixed-Use Low-Intensity
-  Limited Commercial/Industrial
-  Office and Business Parks
-  Industrial Areas
-  Open Space
-  Public Lands
-  Non-Profit Institutional
-  Marine Use


















0 330 660 Feet



# LPDD Land Use

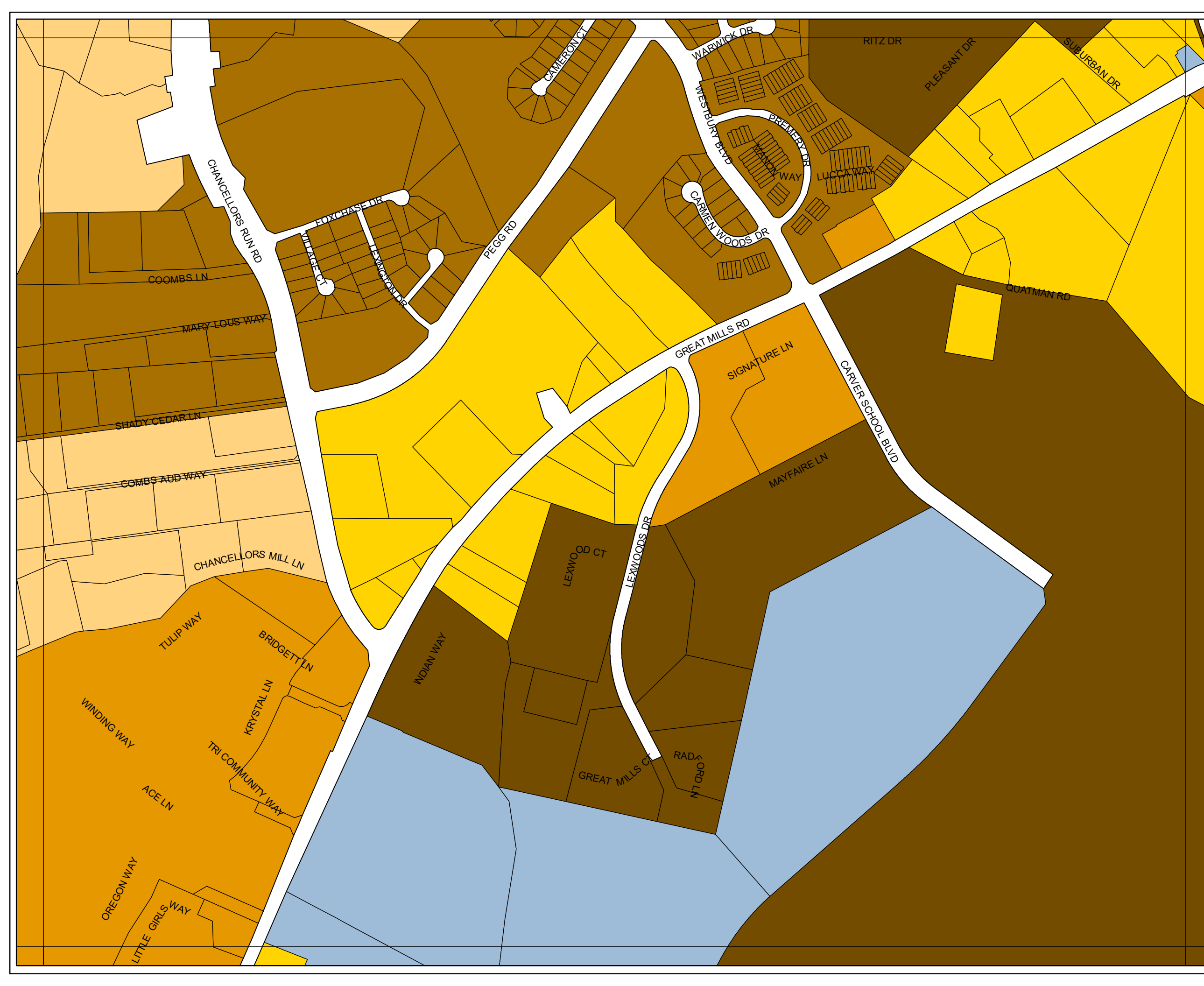
Date: 2/26/2018

# 44

-  LPDD Boundary
- LPDD Land Use**
-  Residential High Density
-  Residential Medium Density
-  Residential Low Density
-  Residential Low Density Transitional
-  Mixed-Use High-Intensity
-  Mixed-Use Medium-Intensity
-  Mixed-Use Low-Intensity
-  Limited Commercial/Industrial
-  Office and Business Parks
-  Industrial Areas
-  Open Space
-  Public Lands
-  Non-Profit Institutional
-  Marine Use


















0 330 660 Feet



# LPDD Land Use

Date: 2/26/2018

# 45

-  LPDD Boundary
- LPDD Land Use**
-  Residential High Density
-  Residential Medium Density
-  Residential Low Density
-  Residential Low Density Transitional
-  Mixed-Use High-Intensity
-  Mixed-Use Medium-Intensity
-  Mixed-Use Low-Intensity
-  Limited Commercial/Industrial
-  Office and Business Parks
-  Industrial Areas
-  Open Space
-  Public Lands
-  Non-Profit Institutional
-  Marine Use


















0 330 660 Feet



# LPDD Land Use

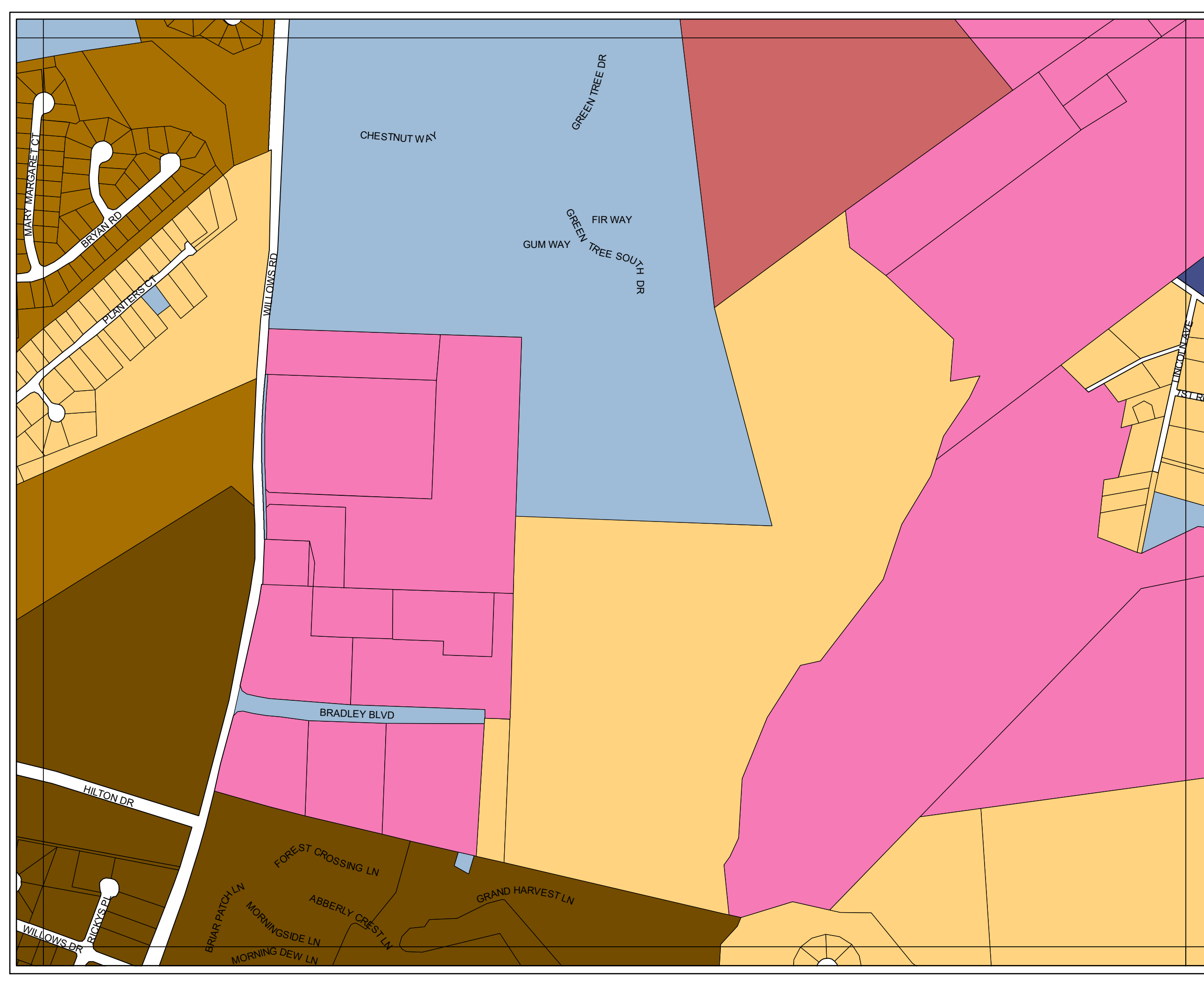
Date: 2/26/2018

# 46

-  LPDD Boundary
- LPDD Land Use**
-  Residential High Density
-  Residential Medium Density
-  Residential Low Density
-  Residential Low Density Transitional
-  Mixed-Use High-Intensity
-  Mixed-Use Medium-Intensity
-  Mixed-Use Low-Intensity
-  Limited Commercial/Industrial
-  Office and Business Parks
-  Industrial Areas
-  Open Space
-  Public Lands
-  Non-Profit Institutional
-  Marine Use


















0 330 660 Feet



# LPDD Land Use

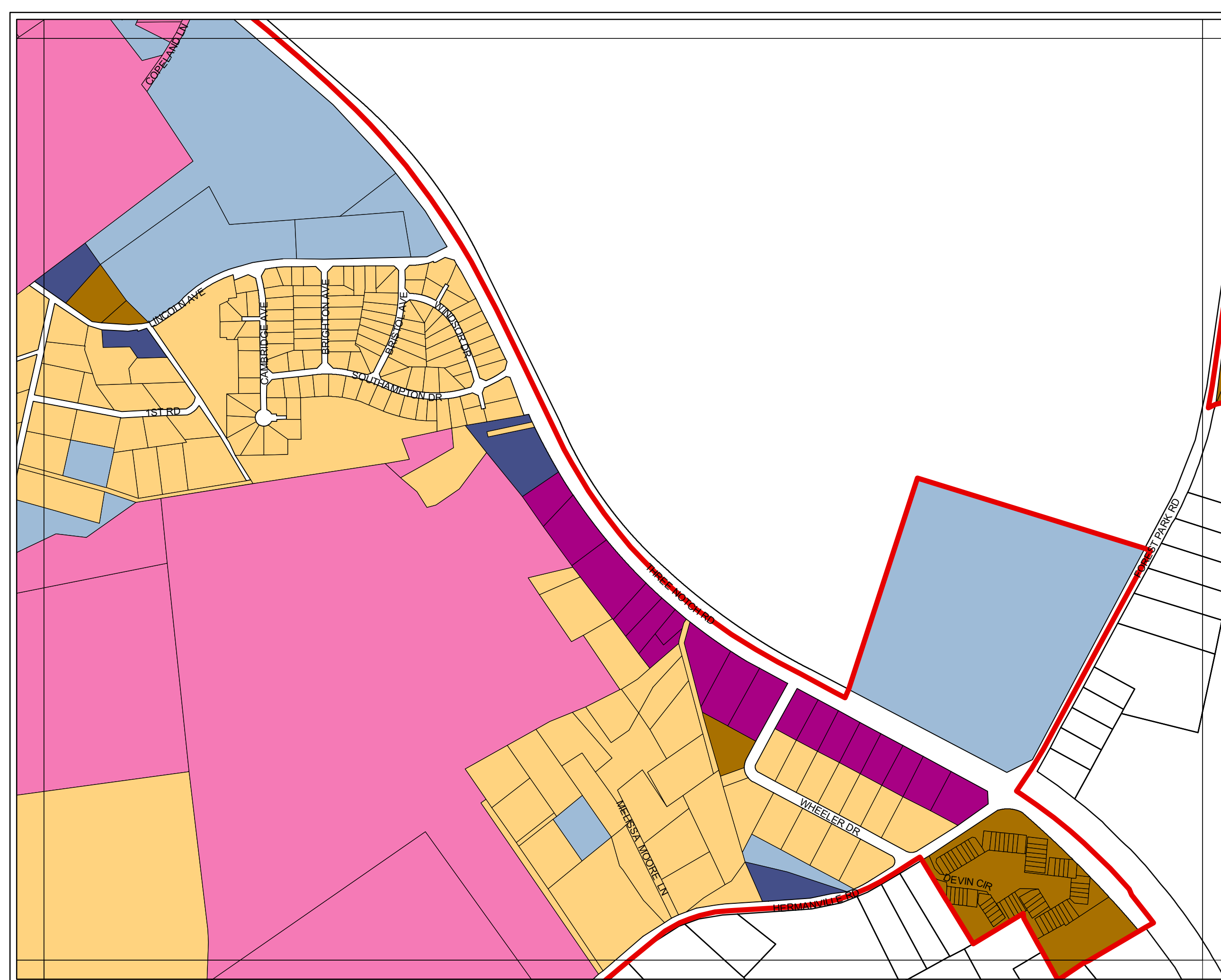
Date: 2/26/2018

# 47

-  LPDD Boundary
- LPDD Land Use**
-  Residential High Density
-  Residential Medium Density
-  Residential Low Density
-  Residential Low Density Transitional
-  Mixed-Use High-Intensity
-  Mixed-Use Medium-Intensity
-  Mixed-Use Low-Intensity
-  Limited Commercial/Industrial
-  Office and Business Parks
-  Industrial Areas
-  Open Space
-  Public Lands
-  Non-Profit Institutional
-  Marine Use



0 330 660 Feet

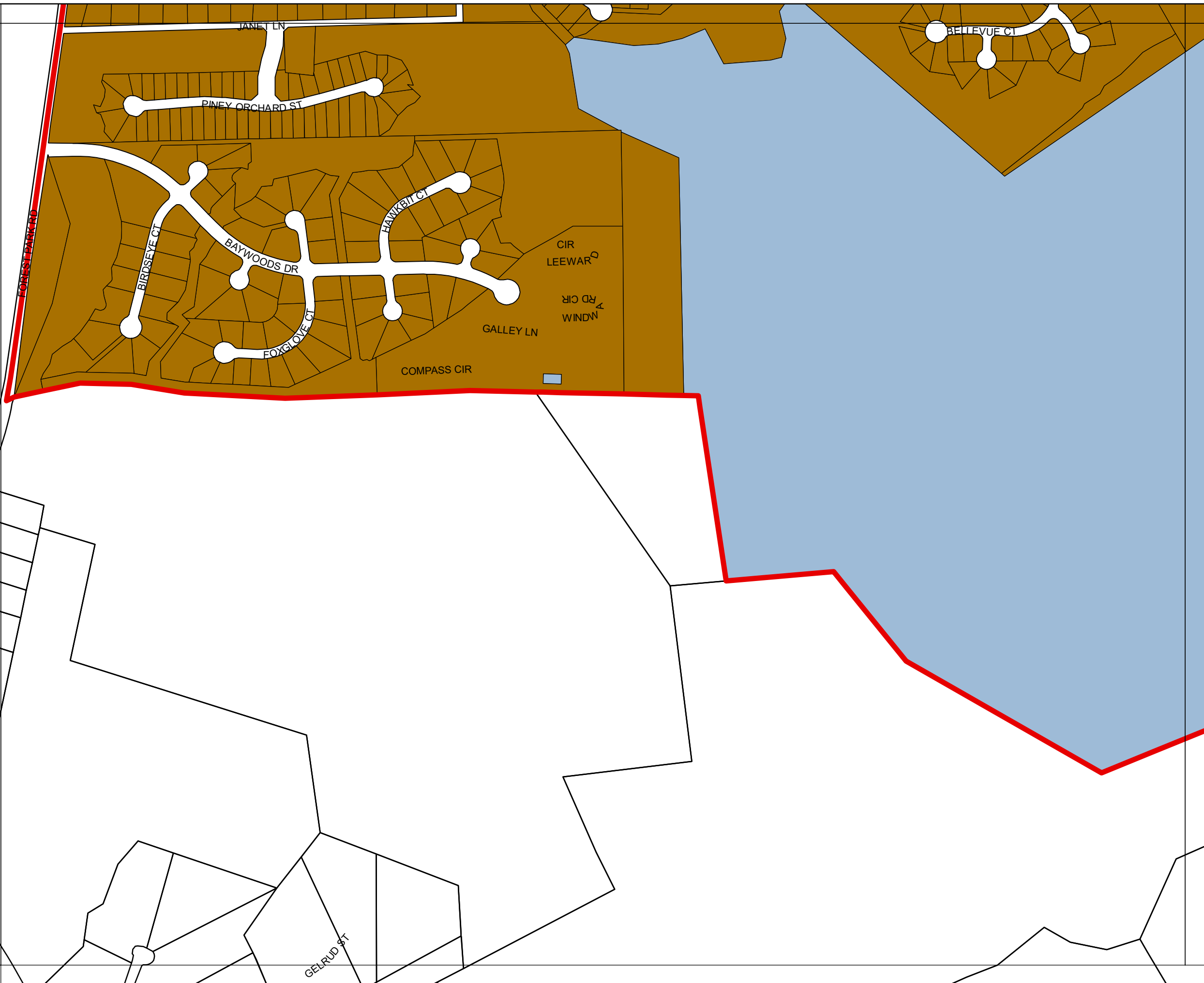




# LPDD Land Use

Date: 2/26/2018

# 48



- LPDD Boundary
- LPDD Land Use**
- Residential High Density
- Residential Medium Density
- Residential Low Density
- Residential Low Density Transitional
- Mixed-Use High-Intensity
- Mixed-Use Medium-Intensity
- Mixed-Use Low-Intensity
- Limited Commercial/Industrial
- Office and Business Parks
- Industrial Areas
- Open Space
- Public Lands
- Non-Profit Institutional
- Marine Use


















0 330 660 Feet

# LPDD Land Use

Date: 2/26/2018

# 49

-  LPDD Boundary
- LPDD Land Use**
-  Residential High Density
-  Residential Medium Density
-  Residential Low Density
-  Residential Low Density Transitional
-  Mixed-Use High-Intensity
-  Mixed-Use Medium-Intensity
-  Mixed-Use Low-Intensity
-  Limited Commercial/Industrial
-  Office and Business Parks
-  Industrial Areas
-  Open Space
-  Public Lands
-  Non-Profit Institutional
-  Marine Use


















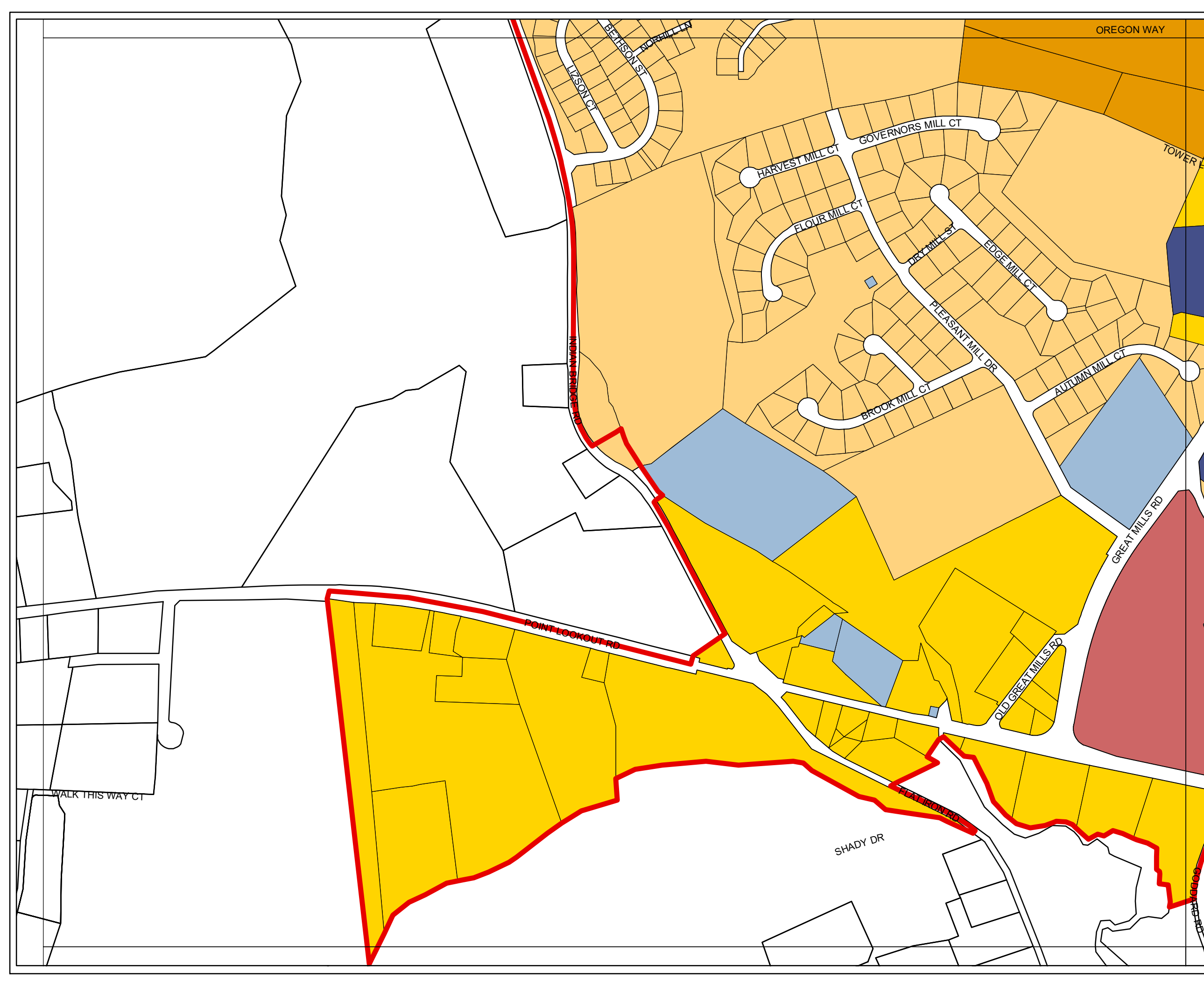
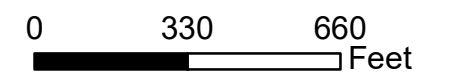
0 330 660 Feet

# LPDD Land Use

Date: 2/26/2018

# 50
















-  LPDD Boundary
- LPDD Land Use**
-  Residential High Density
-  Residential Medium Density
-  Residential Low Density
-  Residential Low Density Transitional
-  Mixed-Use High-Intensity
-  Mixed-Use Medium-Intensity
-  Mixed-Use Low-Intensity
-  Limited Commercial/Industrial
-  Office and Business Parks
-  Industrial Areas
-  Open Space
-  Public Lands
-  Non-Profit Institutional
-  Marine Use



# LPDD Land Use

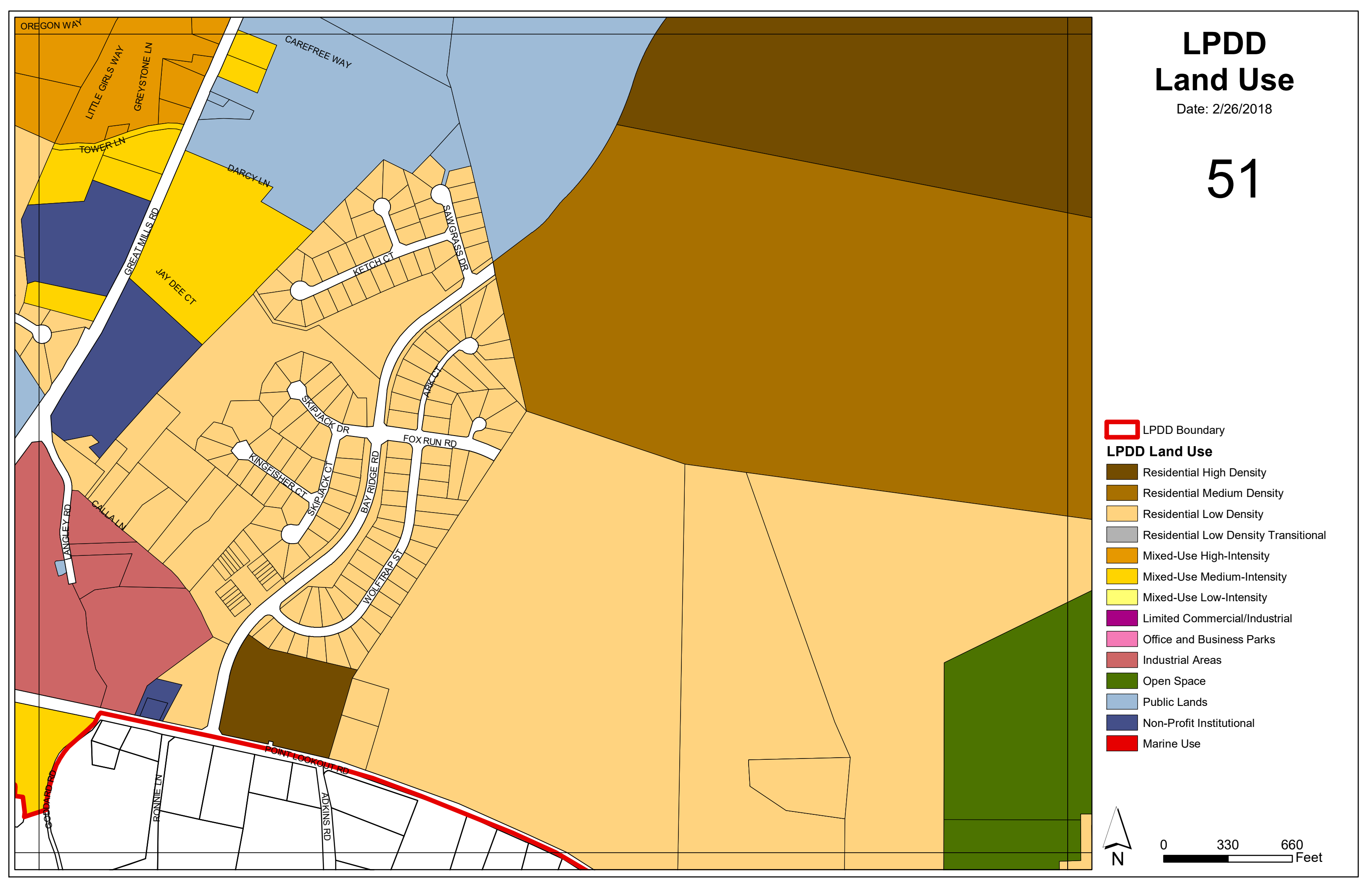
Date: 2/26/2018

# 51

-  LPDD Boundary
- LPDD Land Use**
-  Residential High Density
-  Residential Medium Density
-  Residential Low Density
-  Residential Low Density Transitional
-  Mixed-Use High-Intensity
-  Mixed-Use Medium-Intensity
-  Mixed-Use Low-Intensity
-  Limited Commercial/Industrial
-  Office and Business Parks
-  Industrial Areas
-  Open Space
-  Public Lands
-  Non-Profit Institutional
-  Marine Use


















0 330 660 Feet



# LPDD Land Use

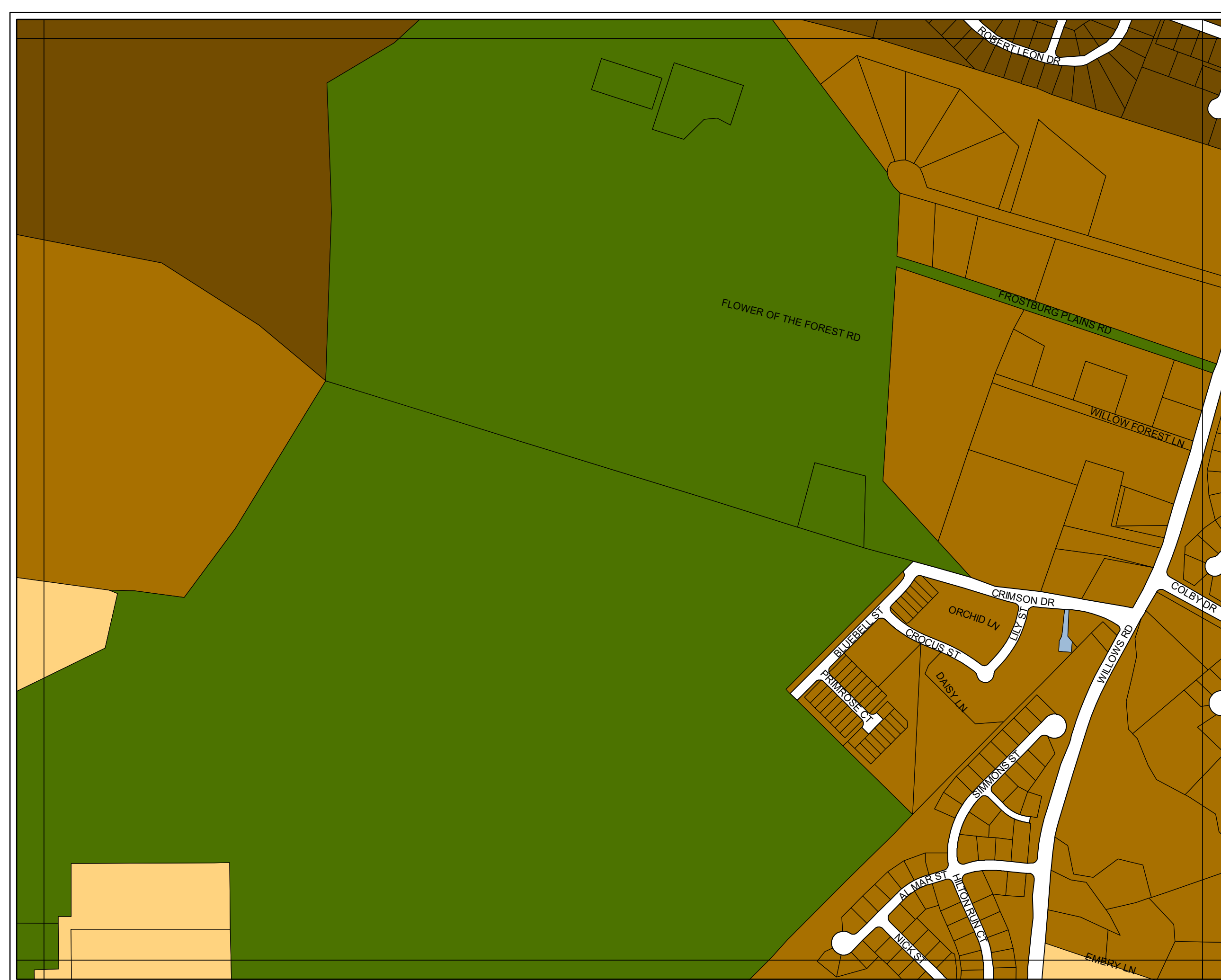
Date: 2/26/2018

# 52

-  LPDD Boundary
- LPDD Land Use**
-  Residential High Density
-  Residential Medium Density
-  Residential Low Density
-  Residential Low Density Transitional
-  Mixed-Use High-Intensity
-  Mixed-Use Medium-Intensity
-  Mixed-Use Low-Intensity
-  Limited Commercial/Industrial
-  Office and Business Parks
-  Industrial Areas
-  Open Space
-  Public Lands
-  Non-Profit Institutional
-  Marine Use


















0 330 660 Feet



# LPDD Land Use

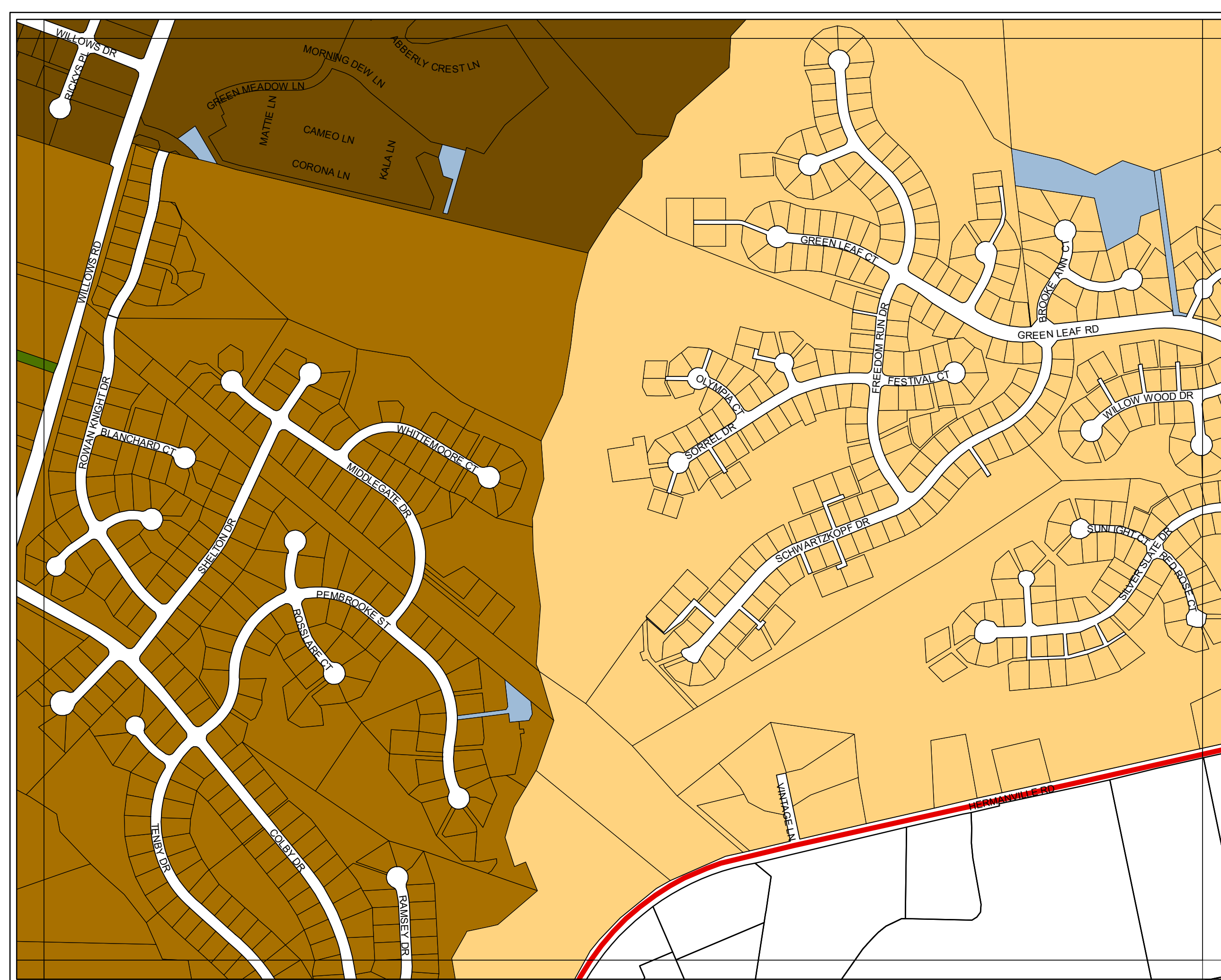
Date: 2/26/2018

# 53

-  LPDD Boundary
- LPDD Land Use**
-  Residential High Density
-  Residential Medium Density
-  Residential Low Density
-  Residential Low Density Transitional
-  Mixed-Use High-Intensity
-  Mixed-Use Medium-Intensity
-  Mixed-Use Low-Intensity
-  Limited Commercial/Industrial
-  Office and Business Parks
-  Industrial Areas
-  Open Space
-  Public Lands
-  Non-Profit Institutional
-  Marine Use


















0 330 660 Feet

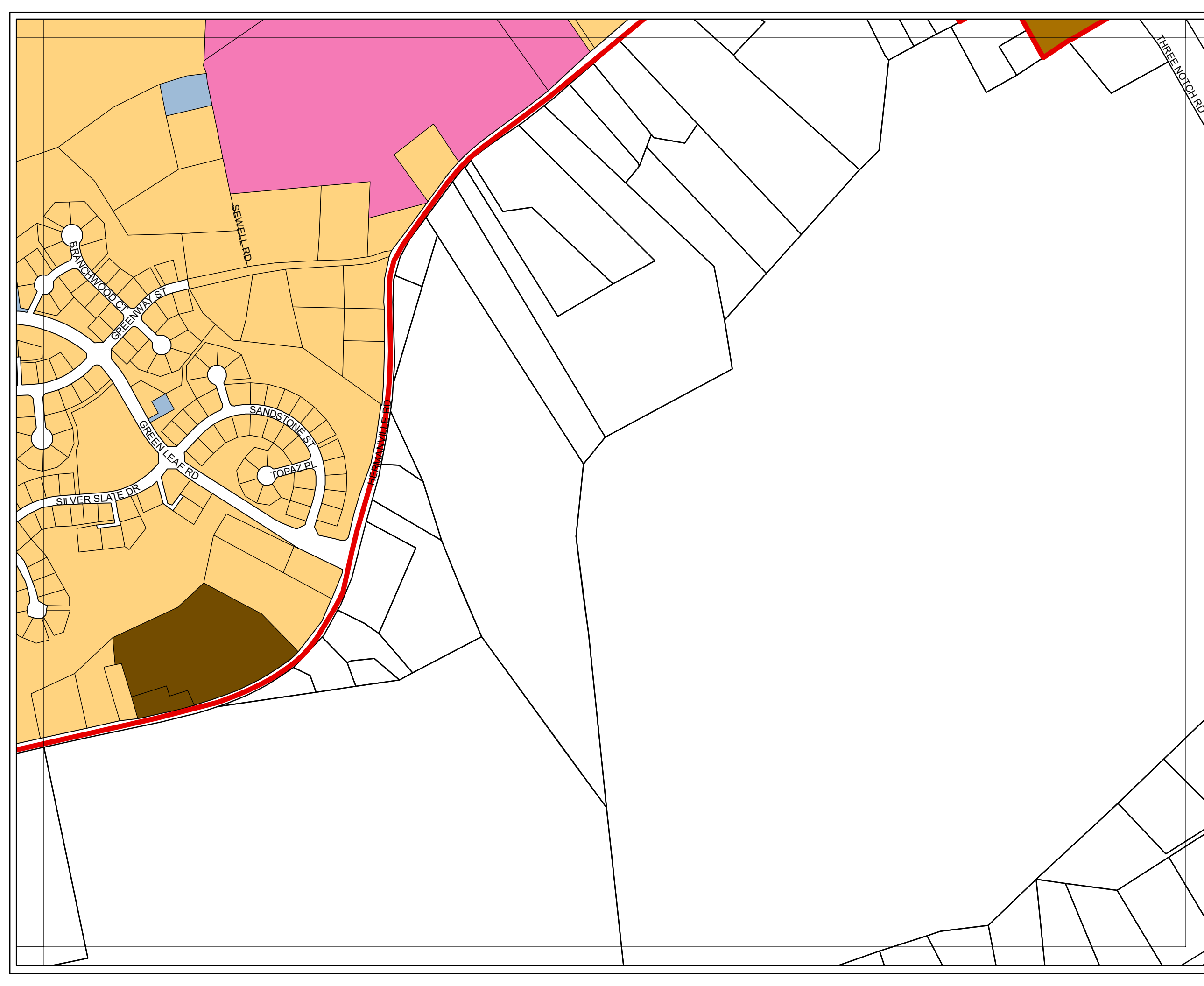



# LPDD Land Use

Date: 2/26/2018

# 54
















-  LPDD Boundary
- LPDD Land Use**
-  Residential High Density
-  Residential Medium Density
-  Residential Low Density
-  Residential Low Density Transitional
-  Mixed-Use High-Intensity
-  Mixed-Use Medium-Intensity
-  Mixed-Use Low-Intensity
-  Limited Commercial/Industrial
-  Office and Business Parks
-  Industrial Areas
-  Open Space
-  Public Lands
-  Non-Profit Institutional
-  Marine Use



# LPDD Land Use

Date: 2/26/2018

# 55

-  LPDD Boundary
- LPDD Land Use**
-  Residential High Density
-  Residential Medium Density
-  Residential Low Density
-  Residential Low Density Transitional
-  Mixed-Use High-Intensity
-  Mixed-Use Medium-Intensity
-  Mixed-Use Low-Intensity
-  Limited Commercial/Industrial
-  Office and Business Parks
-  Industrial Areas
-  Open Space
-  Public Lands
-  Non-Profit Institutional
-  Marine Use



0 330 660 Feet




















# LPDD Land Use

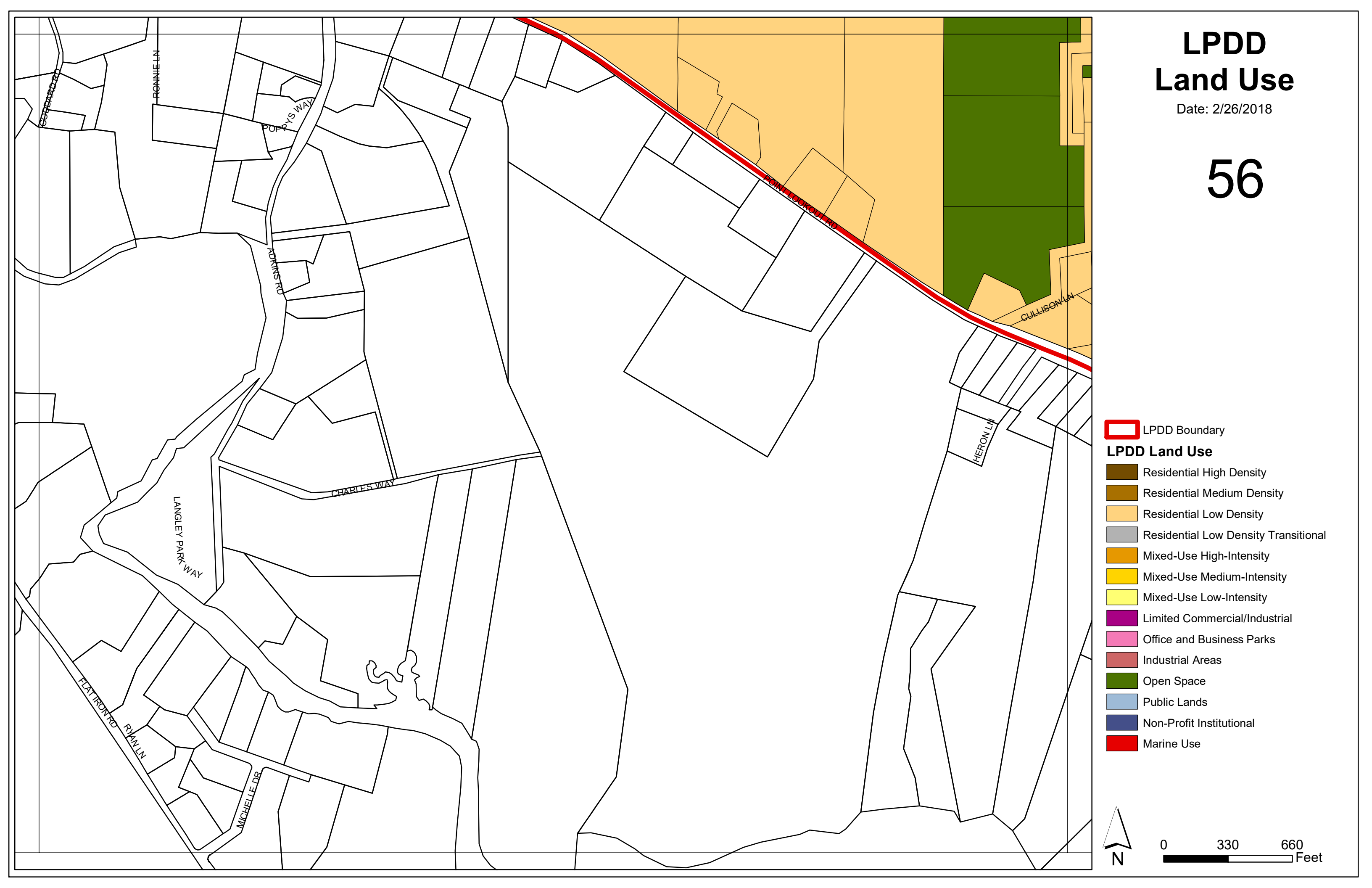
Date: 2/26/2018

# 56

-  LPDD Boundary
- LPDD Land Use**
-  Residential High Density
-  Residential Medium Density
-  Residential Low Density
-  Residential Low Density Transitional
-  Mixed-Use High-Intensity
-  Mixed-Use Medium-Intensity
-  Mixed-Use Low-Intensity
-  Limited Commercial/Industrial
-  Office and Business Parks
-  Industrial Areas
-  Open Space
-  Public Lands
-  Non-Profit Institutional
-  Marine Use


















0 330 660 Feet



# LPDD Land Use

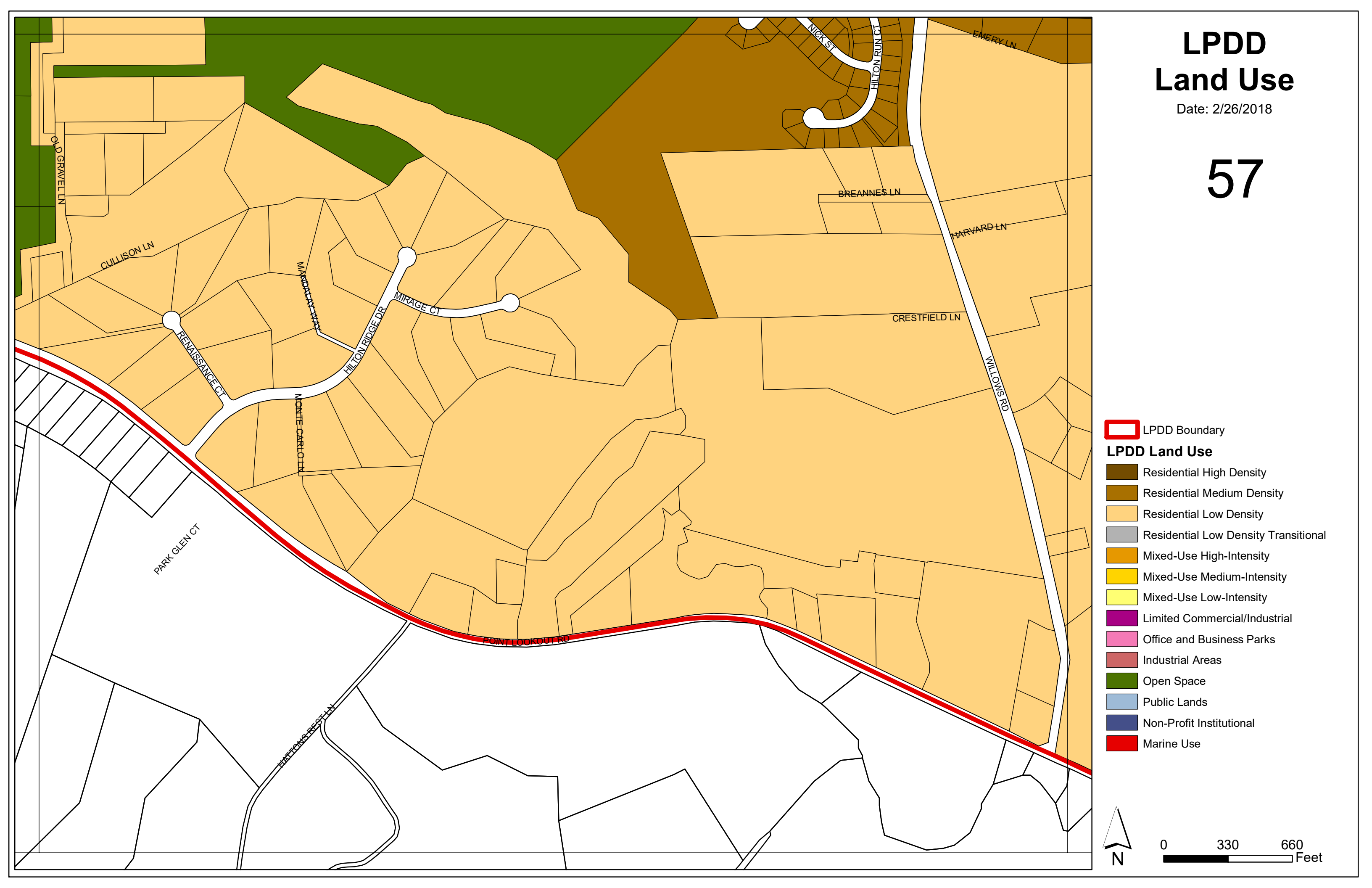
Date: 2/26/2018

# 57

-  LPDD Boundary
- LPDD Land Use**
-  Residential High Density
-  Residential Medium Density
-  Residential Low Density
-  Residential Low Density Transitional
-  Mixed-Use High-Intensity
-  Mixed-Use Medium-Intensity
-  Mixed-Use Low-Intensity
-  Limited Commercial/Industrial
-  Office and Business Parks
-  Industrial Areas
-  Open Space
-  Public Lands
-  Non-Profit Institutional
-  Marine Use



0 330 660 Feet


















# LPDD Land Use

Date: 2/26/2018

# 58



-  LPDD Boundary
- LPDD Land Use**
-  Residential High Density
-  Residential Medium Density
-  Residential Low Density
-  Residential Low Density Transitional
-  Mixed-Use High-Intensity
-  Mixed-Use Medium-Intensity
-  Mixed-Use Low-Intensity
-  Limited Commercial/Industrial
-  Office and Business Parks
-  Industrial Areas
-  Open Space
-  Public Lands
-  Non-Profit Institutional
-  Marine Use

0 330 660 Feet

